



Bruto vloeroppervlak (BVO) per woning

Adres	opp.
Anjerstraat 29	108.94 m ²
Anjerstraat 27	77.82 m ²
Anjerstraat 25	102.65 m ²
Anjerstraat 23	108.81 m ²
Anjerstraat 21	80.80 m ²
Anjerstraat 19	102.48 m ²
Anjerstraat 17	102.33 m ²
Anjerstraat 15	77.68 m ²
Anjerstraat 13	108.92 m ²
Anjerstraat 14	108.94 m ²
Anjerstraat 16	78.10 m ²
Anjerstraat 16A	108.94 m ²
1166.40 m ²	






















Bruto vloeroppervlak (BVO) per bouwlaag

Adres	bouwlaag.	opp.
Anjerstraat 29	00 begane grond	10.28 m ²
Anjerstraat 29	01 eerste verdieping	49.33 m ²
Anjerstraat 29	02 tweede verdieping	49.33 m ²
Anjerstraat 27	00 begane grond	77.82 m ²
Anjerstraat 25	00 begane grond	8.37 m ²
Anjerstraat 25	01 eerste verdieping	47.14 m ²
Anjerstraat 25	02 tweede verdieping	47.14 m ²
Anjerstraat 23	00 begane grond	8.37 m ²
Anjerstraat 23	01 eerste verdieping	50.22 m ²
Anjerstraat 23	02 tweede verdieping	50.22 m ²
Anjerstraat 21	00 begane grond	80.80 m ²
Anjerstraat 19	00 begane grond	8.20 m ²
Anjerstraat 19	01 eerste verdieping	47.14 m ²
Anjerstraat 19	02 tweede verdieping	47.14 m ²
Anjerstraat 17	00 begane grond	8.37 m ²
Anjerstraat 17	01 eerste verdieping	46.98 m ²
Anjerstraat 17	02 tweede verdieping	46.98 m ²
Anjerstraat 15	00 begane grond	77.68 m ²
Anjerstraat 13	00 begane grond	10.26 m ²
Anjerstraat 13	01 eerste verdieping	49.33 m ²
Anjerstraat 13	02 tweede verdieping	49.33 m ²
Anjerstraat 14	00 begane grond	10.28 m ²
Anjerstraat 14	01 eerste verdieping	49.33 m ²
Anjerstraat 14	02 tweede verdieping	49.33 m ²
Anjerstraat 16	00 begane grond	78.10 m ²
Anjerstraat 16A	00 begane grond	10.28 m ²
Anjerstraat 16A	01 eerste verdieping	49.33 m ²
Anjerstraat 16A	02 tweede verdieping	49.33 m ²

situatie 12 appartementen Anjerstraat, 8261 LA, Kampen

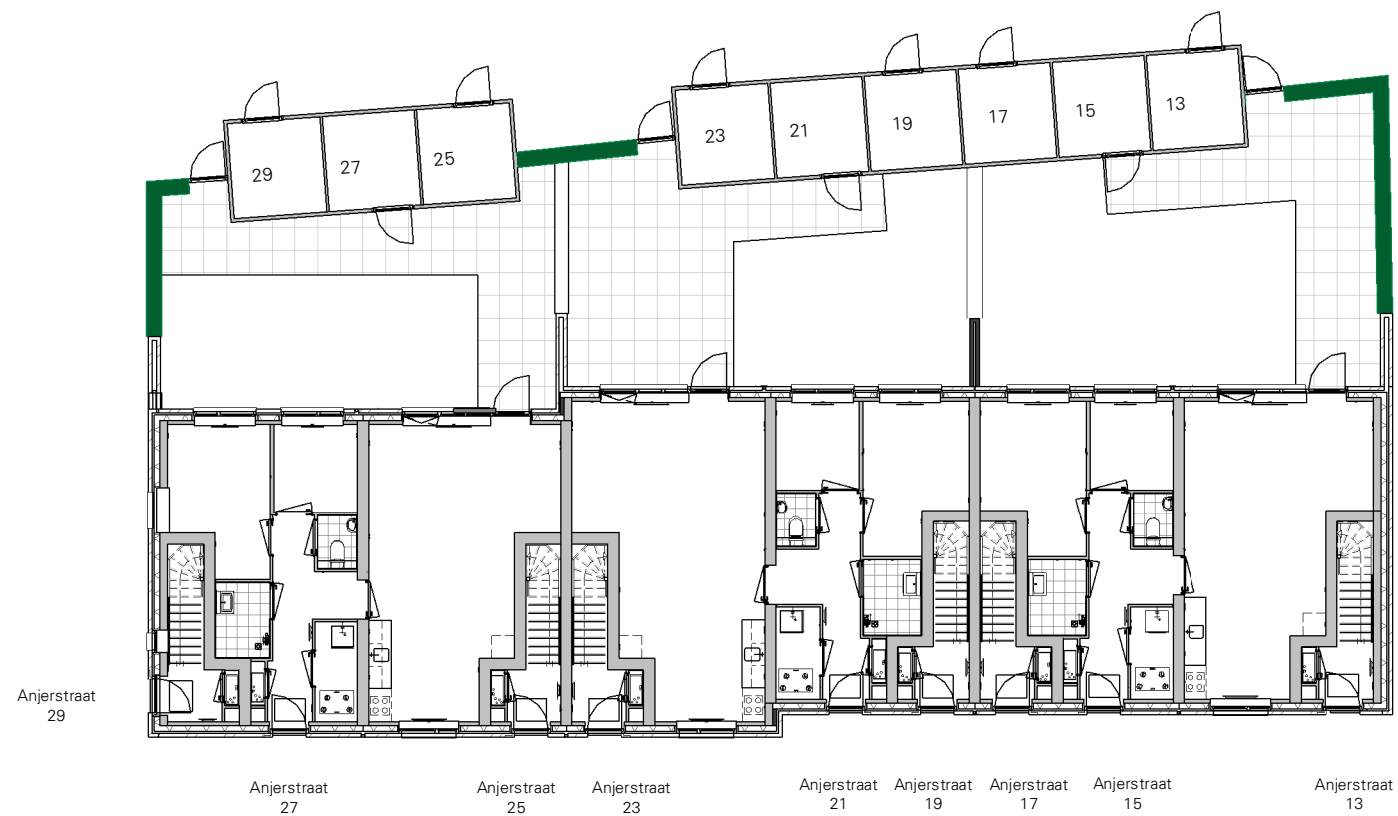
Aan deze tekeningen kunnen geen rechten worden ontleend

Verklaring symbolen

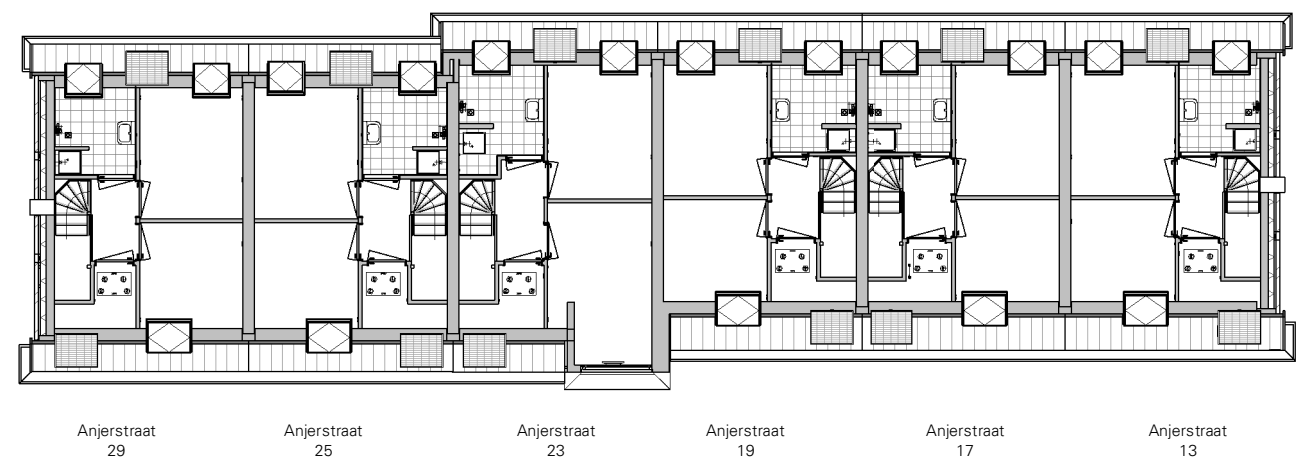
	Centraaldoos met licht aansluitpunt	In plafond		Bedraade leiding thermostaat 4x0,8mm ²	1500+
	Aansluitpunt wandlichtpunt	Binnen 1800+ Buiten 2100+		Centraaldoos met rookmelder 230V	Tegen plafond
	Schakelaar enkelpolig	1050+		Beldrukker	1100+
	Wisselschakelaar	1050+		Bel/schel	2500+
	Serie schakelaar	1050+		Loze leiding naar meterkast	300+
	Wandcontactdoos enkelvoudig i.c.m. schakelaar	300+ 1050+		Perilex fornuisgroep 2x230V	450+
	Wandcontactdoos twee-voudig horizontaal	300+		Groepenkast	ok kast 1600+
	Wandcontactdoos twee-voudig opbouw in meterkast	2250+	kl	kruipluik	
	Wandcontactdoos enkelvoudig spatwaterdicht	300+	mk	meterkast	
	Centraal aardpunt	600+	Er	elektrische radiator	
	Aardmat	In afwerkvloer	vw	vaatwasser	
	Bedraade leiding Utp cat 6, afgemonteerd	300+	wm	wasmachine	
	Bedraade leiding cai, afgemonteerd	300+	wd	wasdroger	
	Wand armatuur	2100+	kk	koelkast	
			pv om	zonnepanelen omvormer	

Verklaring symbolen

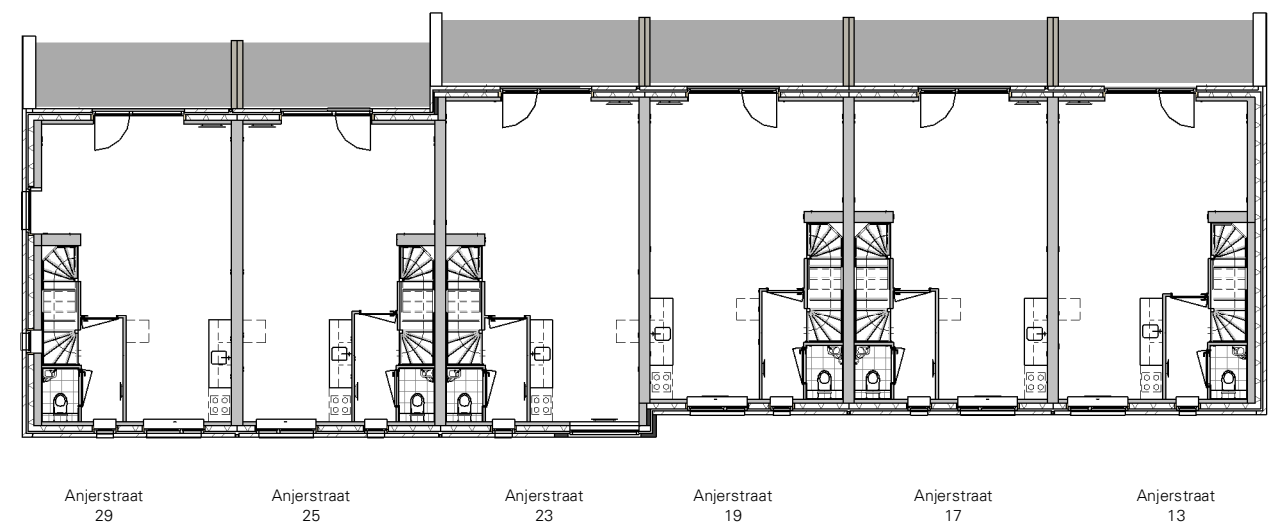
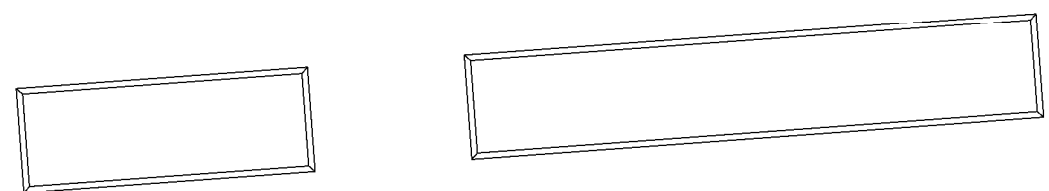
Aan deze tekeningen kunnen geen rechten worden ontleend



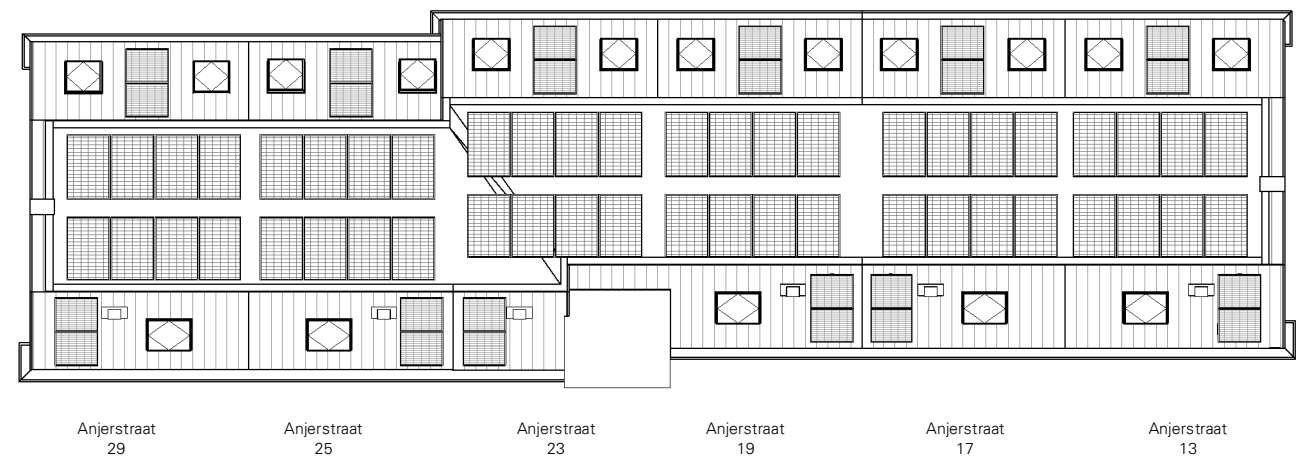
begane grond



tweede verdieping



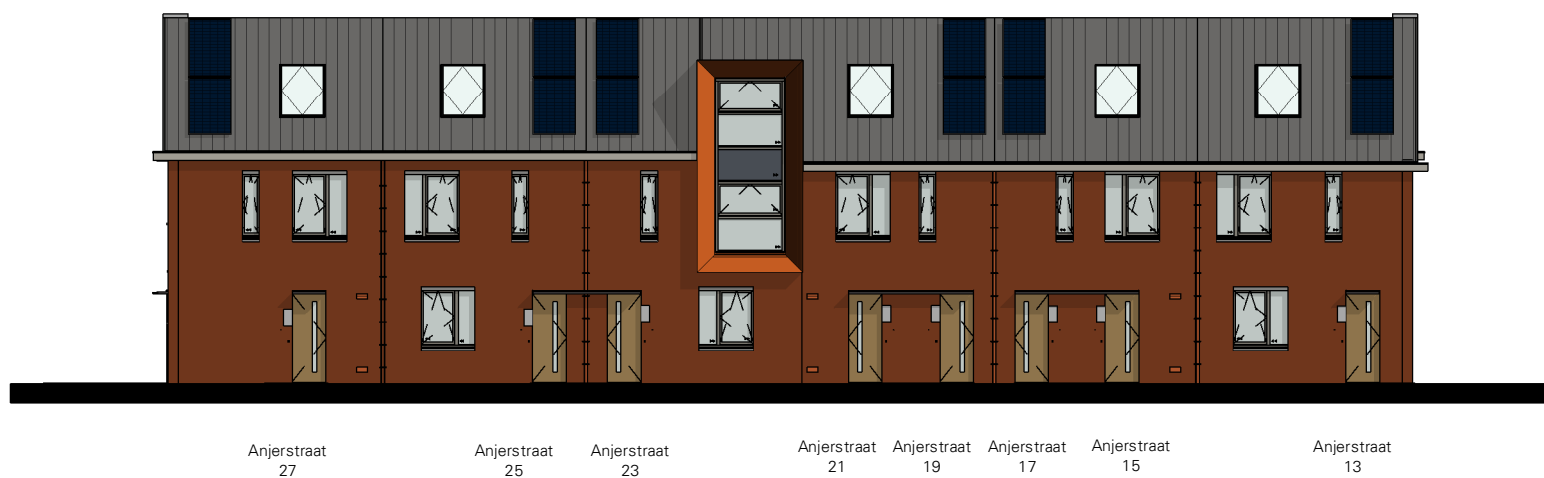
eerste verdieping



Dakaanzicht

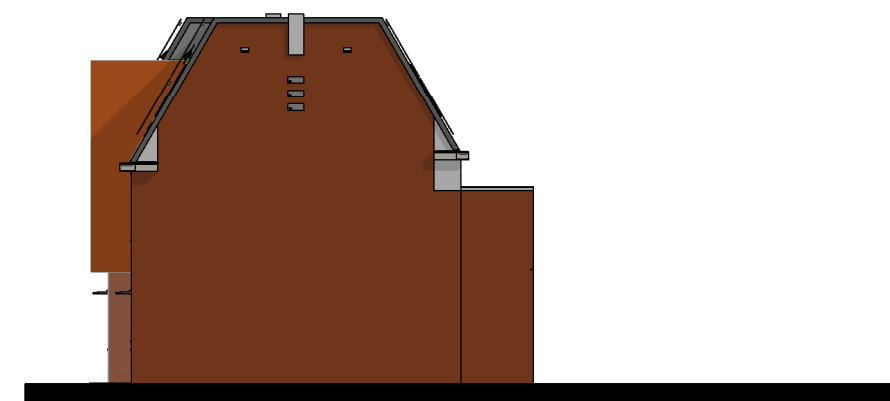
Plattegronden Anjerstraat 13 t/m 29

Aan deze tekeningen kunnen geen rechten worden ontleend



Anjerstraat 27 Anjerstraat 25 Anjerstraat 23 Anjerstraat 21 Anjerstraat 19 Anjerstraat 17 Anjerstraat 15 Anjerstraat 13

Voorgevel



Rechtergevel



Anjerstraat 13 Anjerstraat 17 Anjerstraat 19 Anjerstraat 23 Anjerstraat 25 Anjerstraat 29

Anjerstraat 15 Anjerstraat 21 Anjerstraat 27

Achtergevel

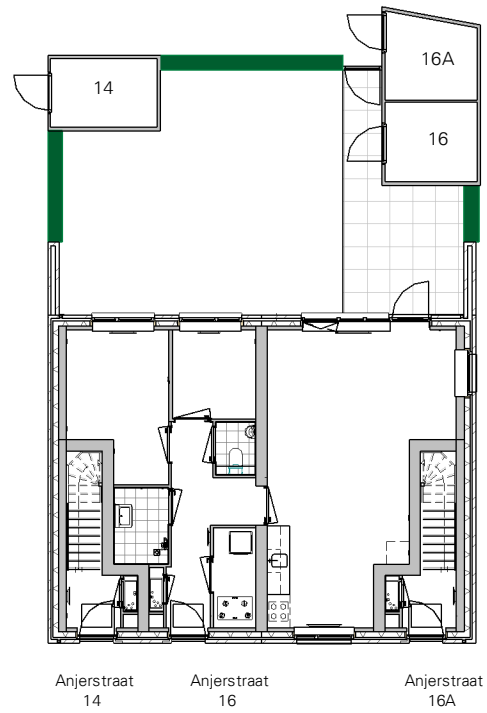


Anjerstraat 29

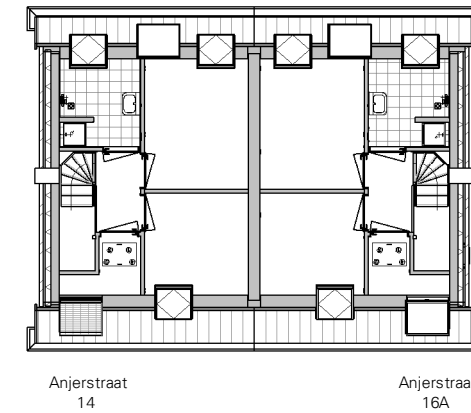
Linkergevel

Gevels Anjerstraat 13 t/m 29

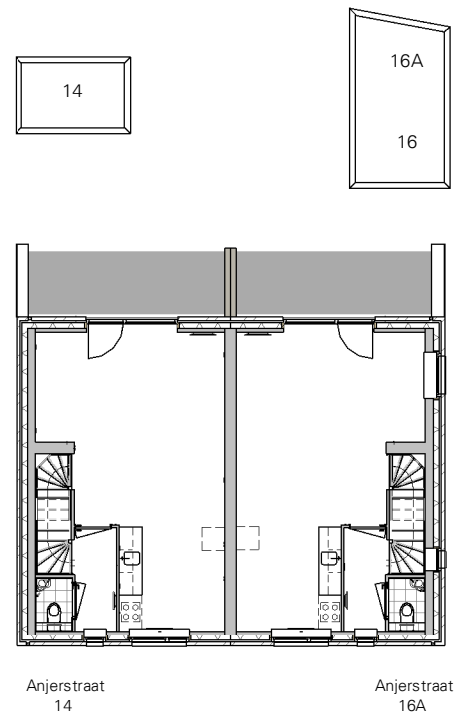
Aan deze tekeningen kunnen geen rechten worden ontleend



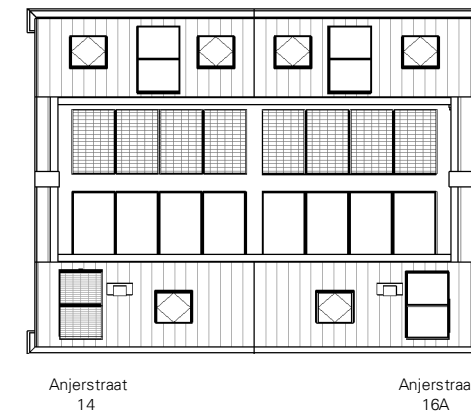
begane grond



tweede verdieping



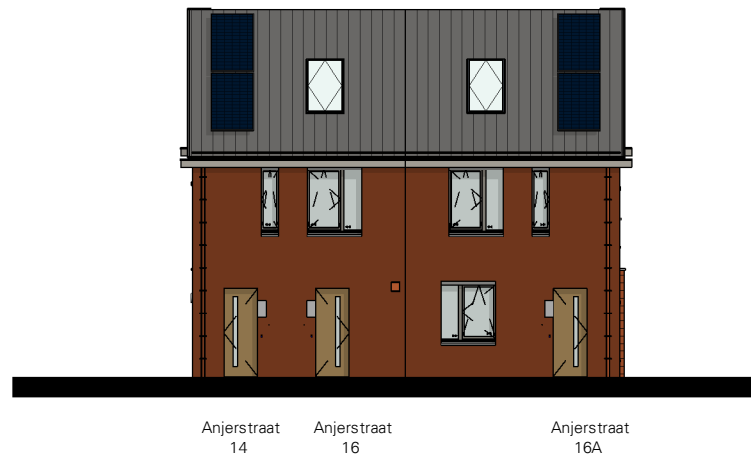
eerste verdieping



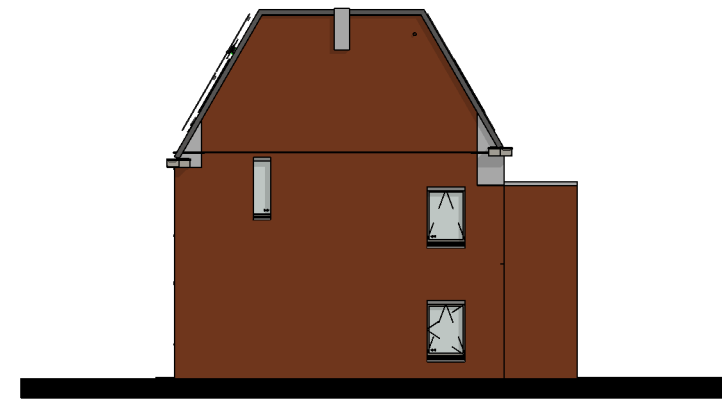
Dakaanzicht

Plattegronden Anjerstraat 14 t/m 16A

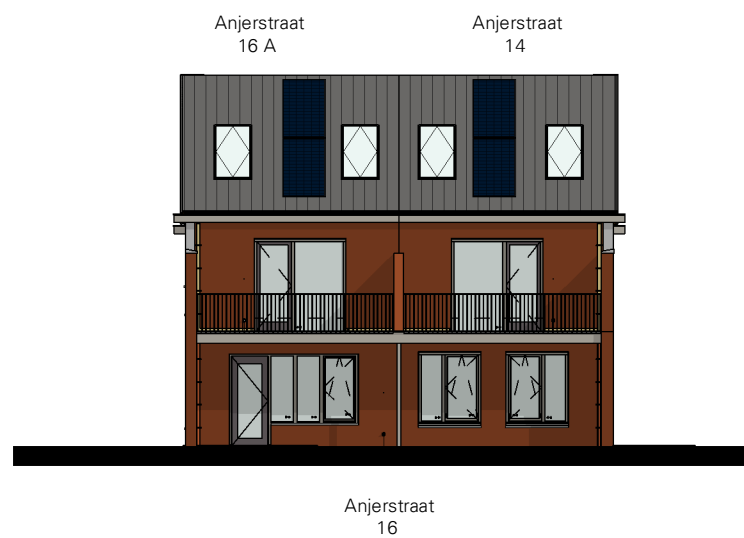
Aan deze tekeningen kunnen geen rechten worden ontleend



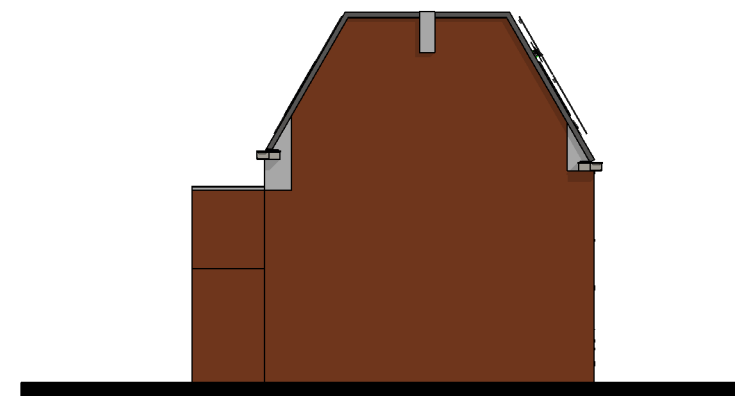
Voorgevel



Rechtergevel



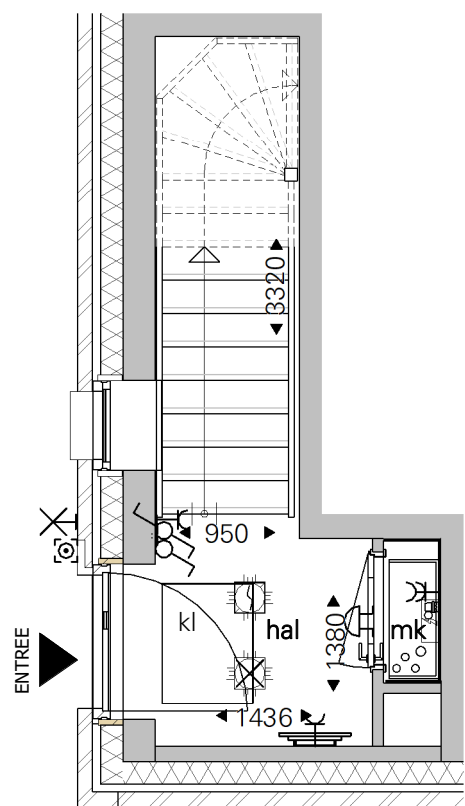
Achtergevel



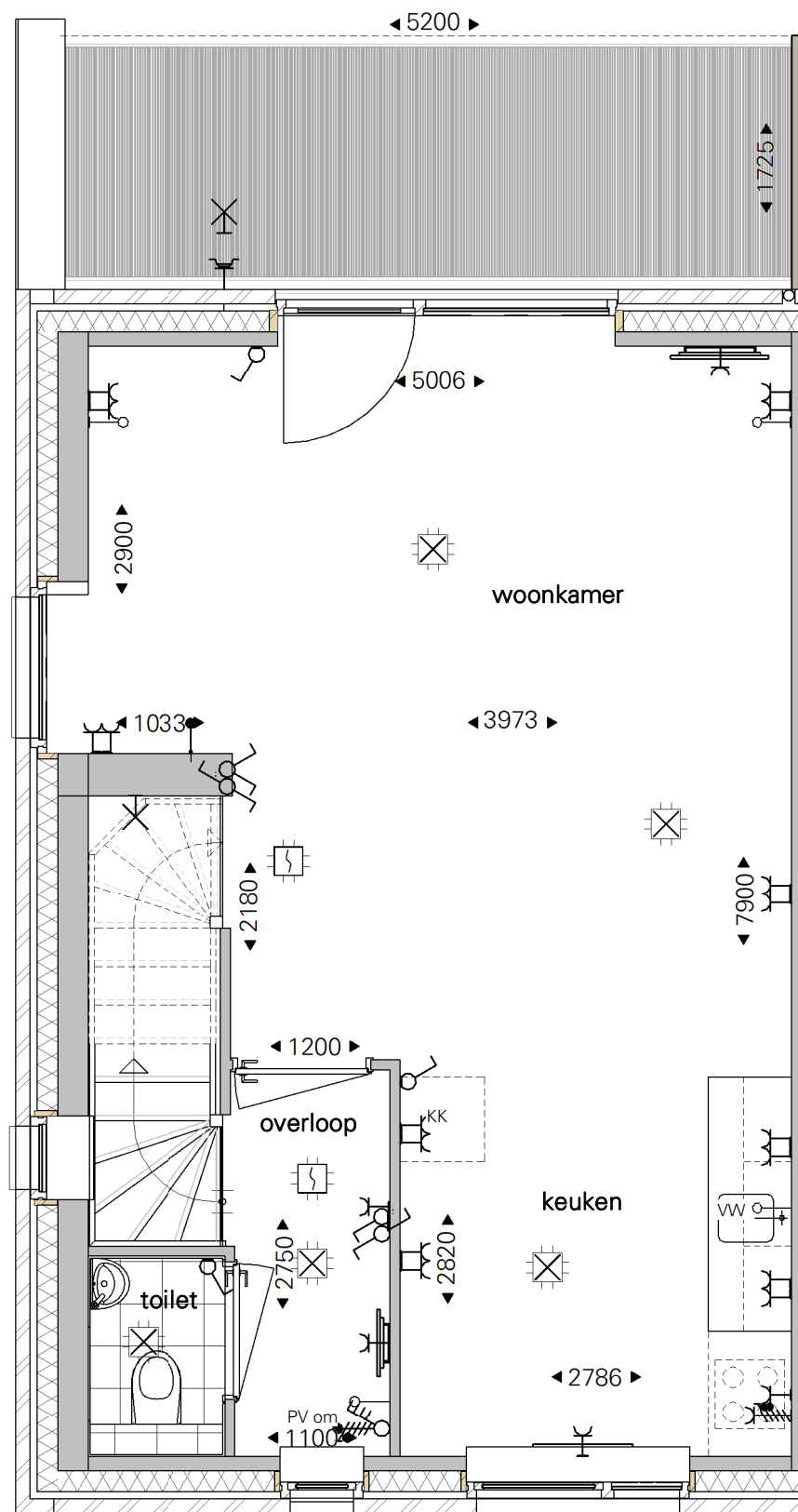
Linkergevel

Gevels Anjerstraat 14 t/m 16A

Aan deze tekeningen kunnen geen rechten worden ontleend



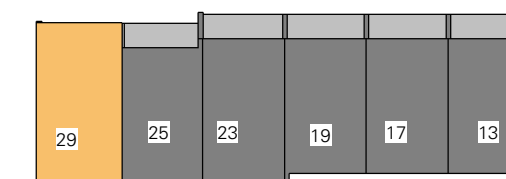
BEGANE GROND



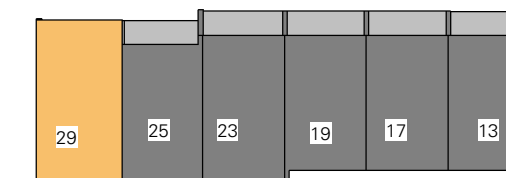
EERSTE VERDIEPING

29	25	23	19	17	13			
29	25	23	19	17	13			
29	27	25	23	21	19	17	15	13

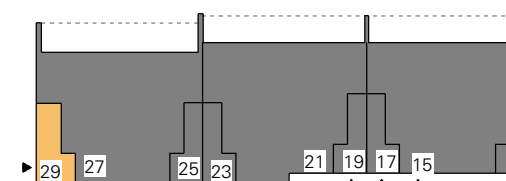
GEVEL



TWEDE VERDIEPING



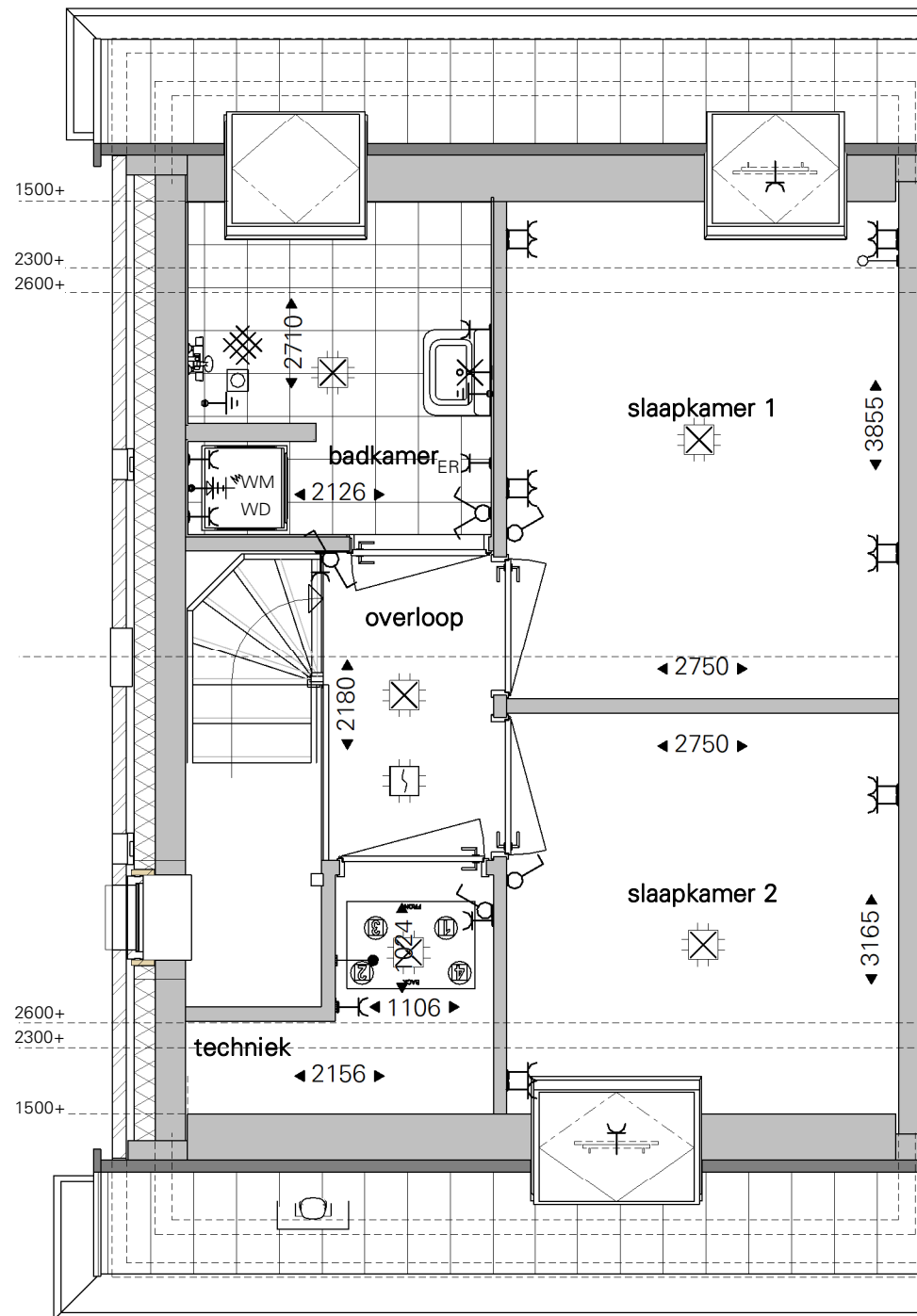
EERSTE VERDIEPING



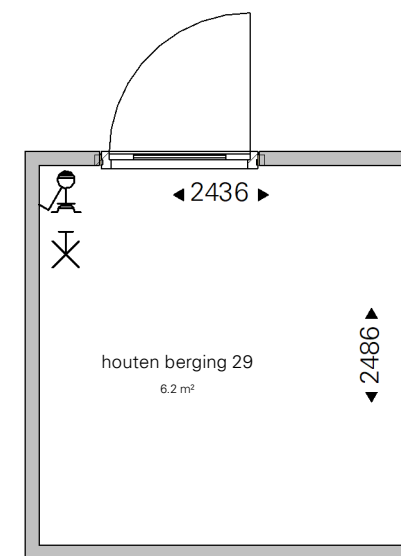
BEGANE GROND

Anjerstraat 29 - situatie/ plattegronden

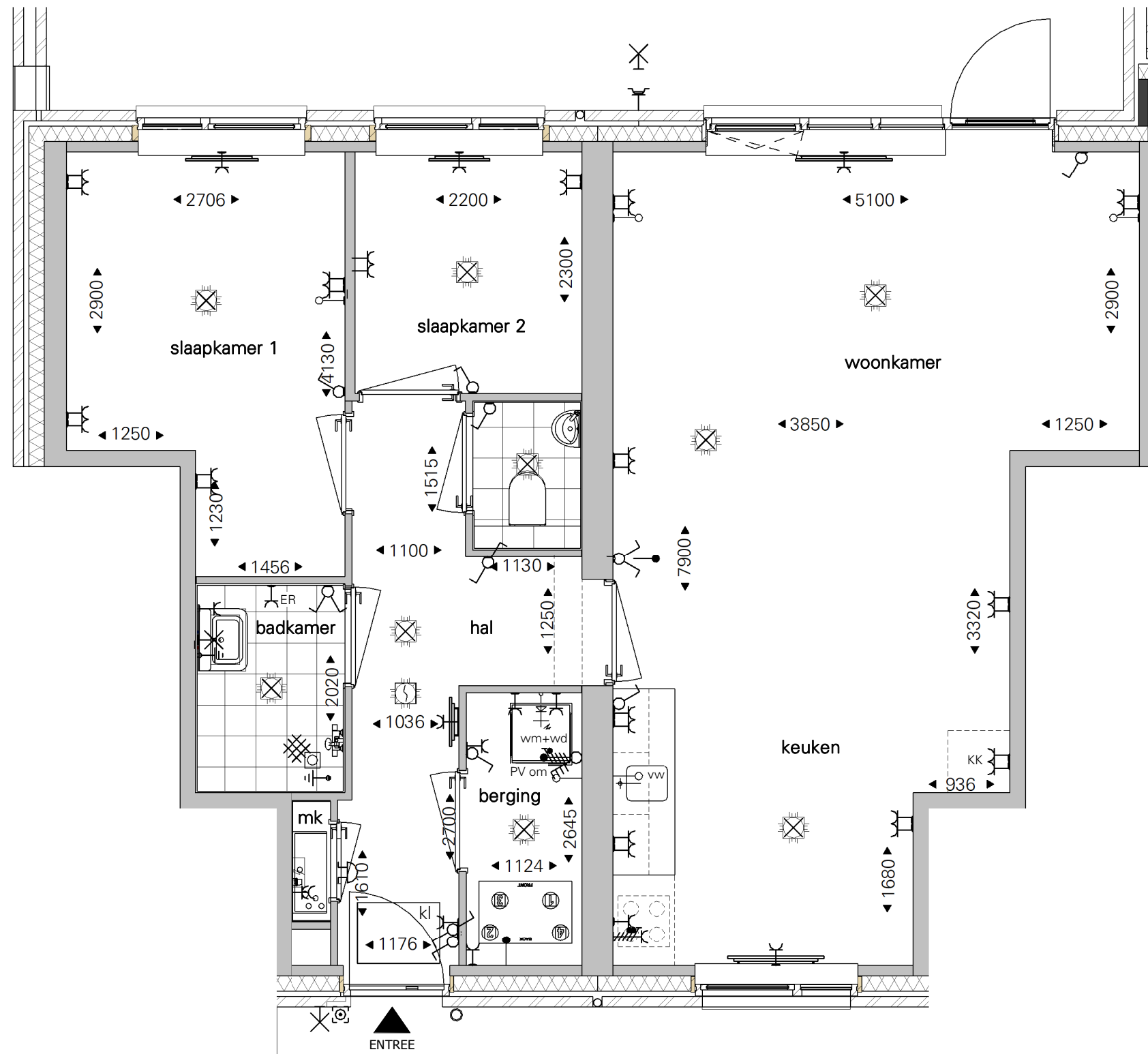
Aan deze tekeningen kunnen geen rechten worden ontleend



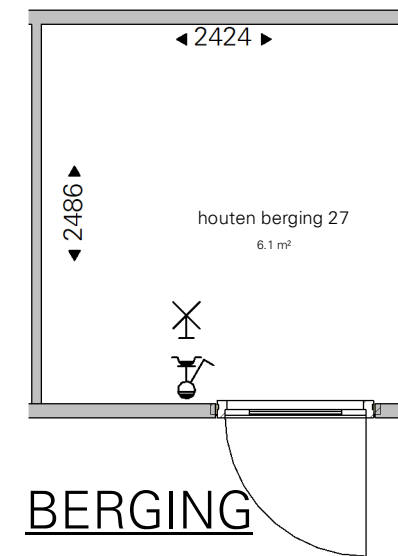
TWEEDE VERDIEPING



BERGING



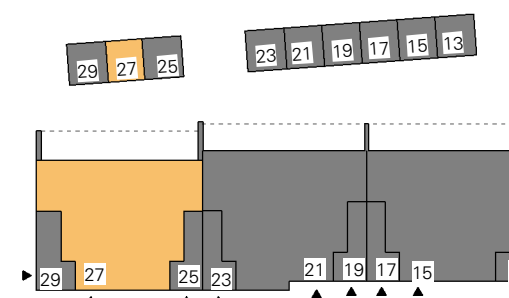
BEGANE GROND



BERGING

29	25	23	19	17	13			
29	25	23	19	17	13			
29	27	25	23	21	19	17	15	13

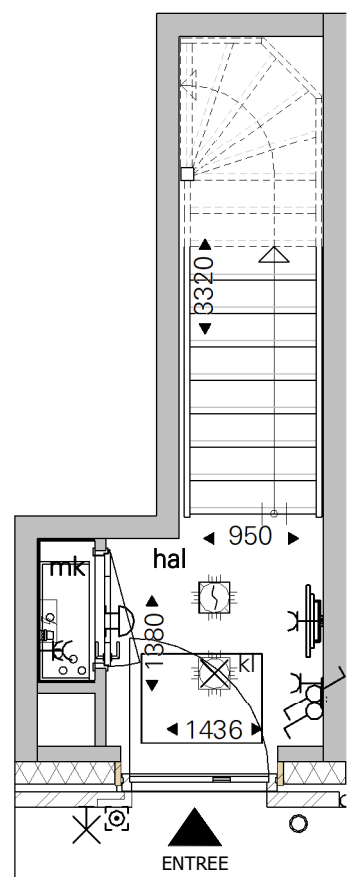
GEVEL



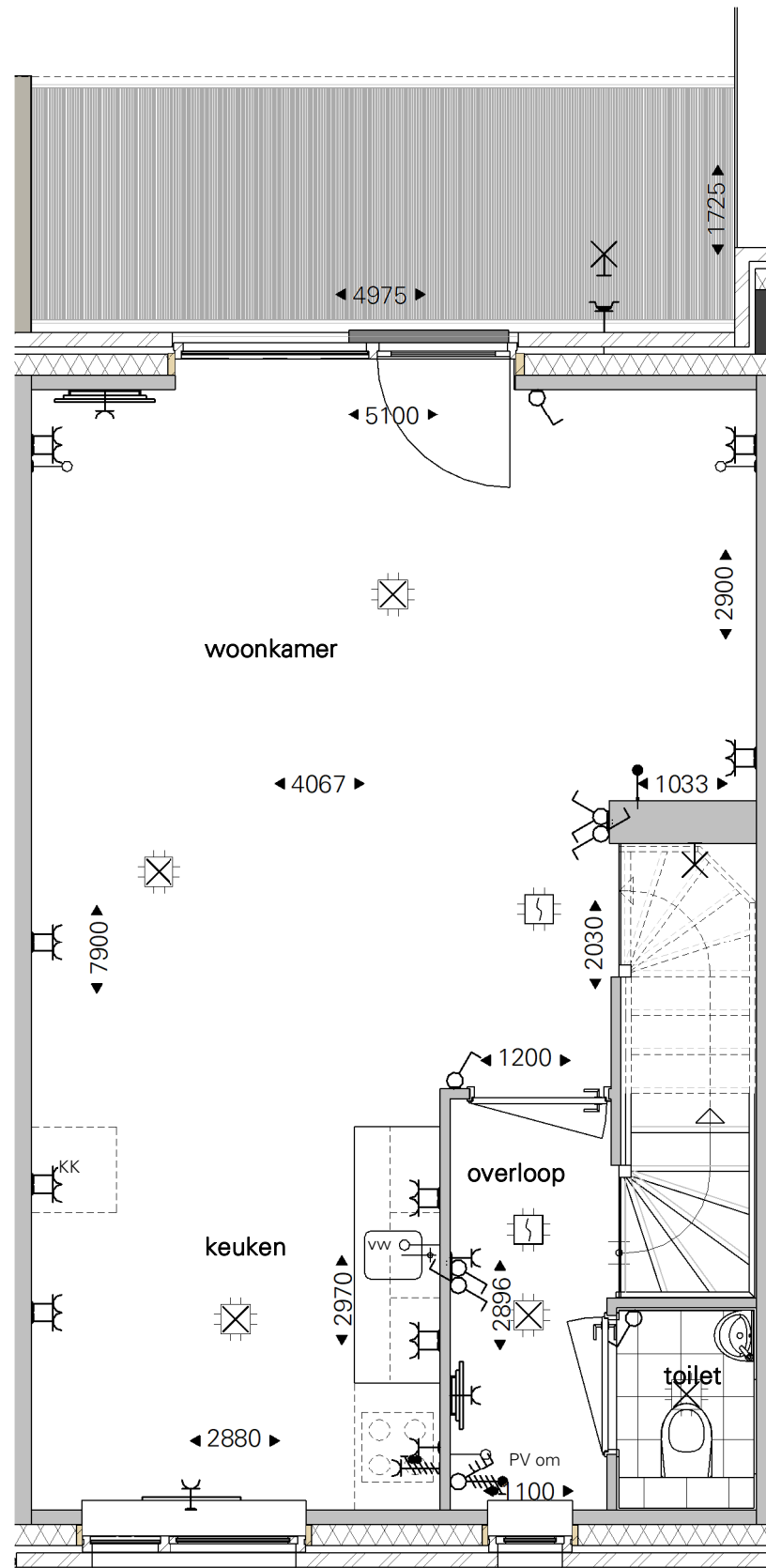
BEGANE GROND

Anjerstraat 27 - situatie/ plattegronden

Aan deze tekeningen kunnen geen rechten worden ontleend



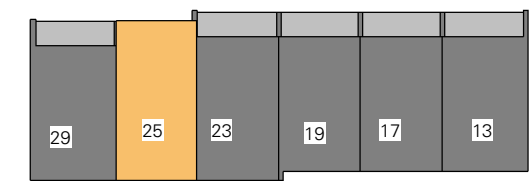
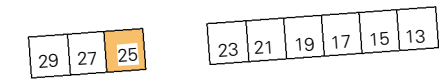
BEGANE GROND



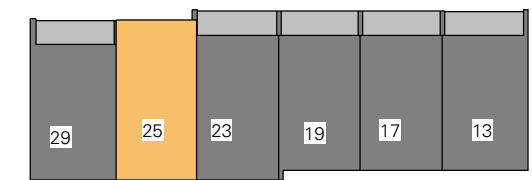
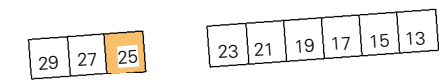
EERSTE VERDIEPING

29	25	23	19	17	13			
29	25	23	19	17	13			
29	27	25	23	21	19	17	15	13

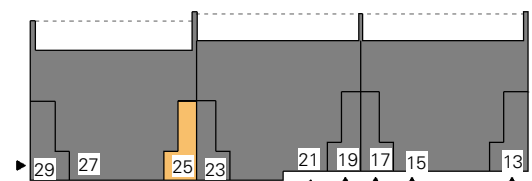
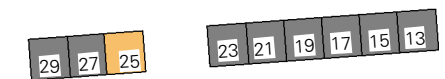
GEVEL



TWEDE VERDIEPING



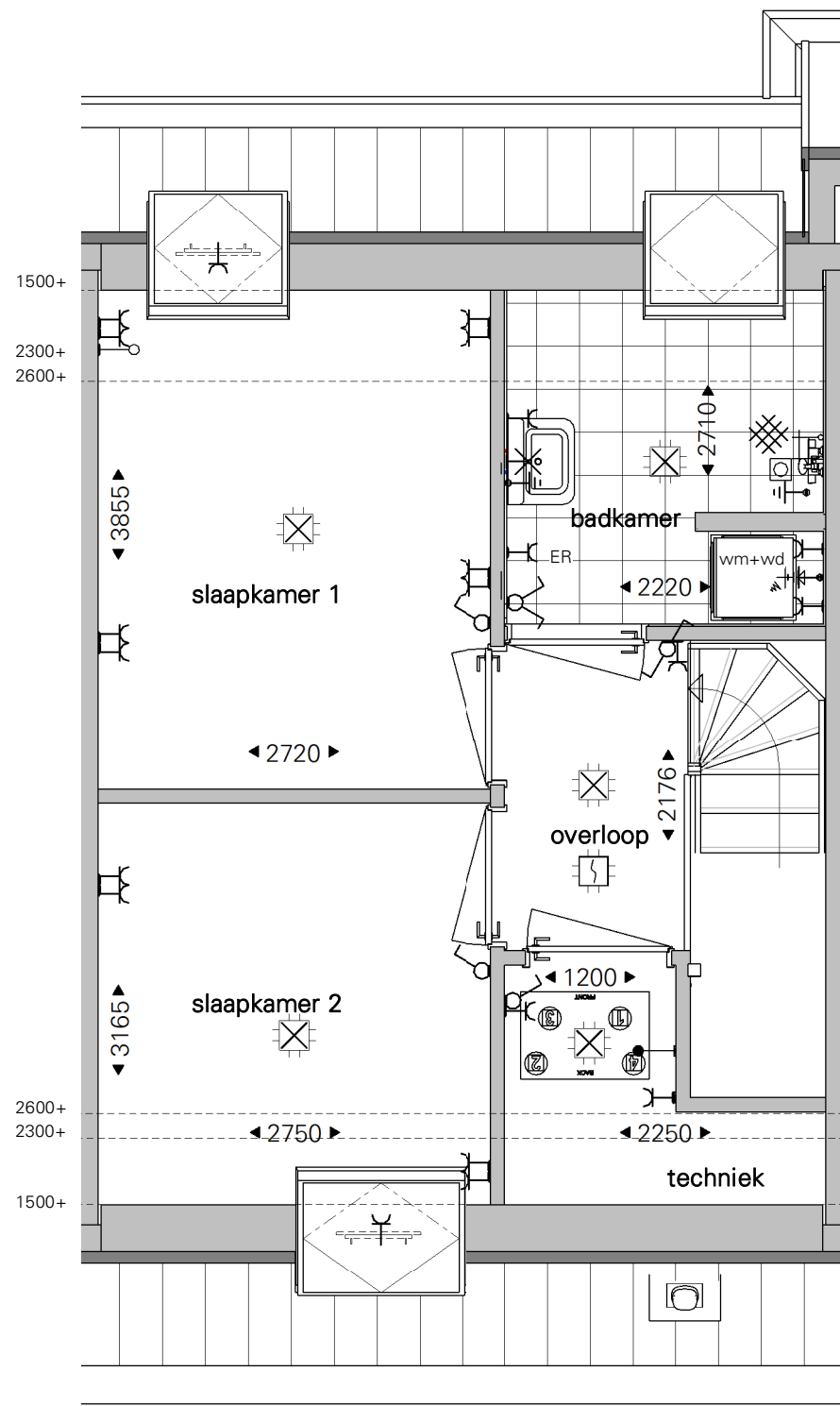
EERSTE VERDIEPING



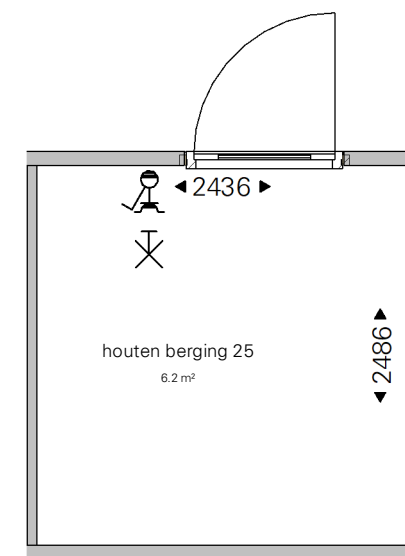
BEGANE GROND

Anjerstraat 25- situatie/ plattegronden

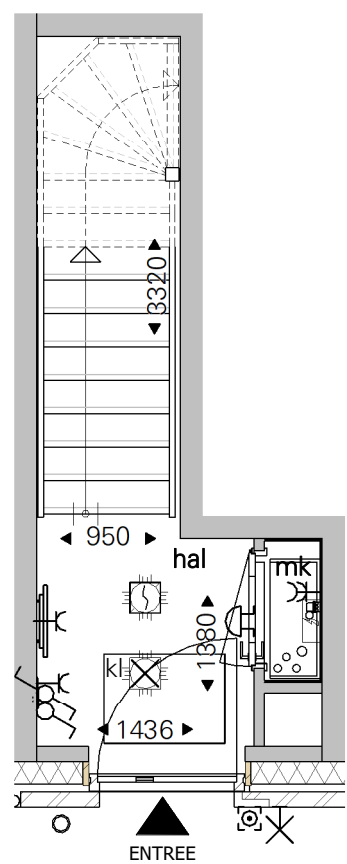
Aan deze tekeningen kunnen geen rechten worden ontleend



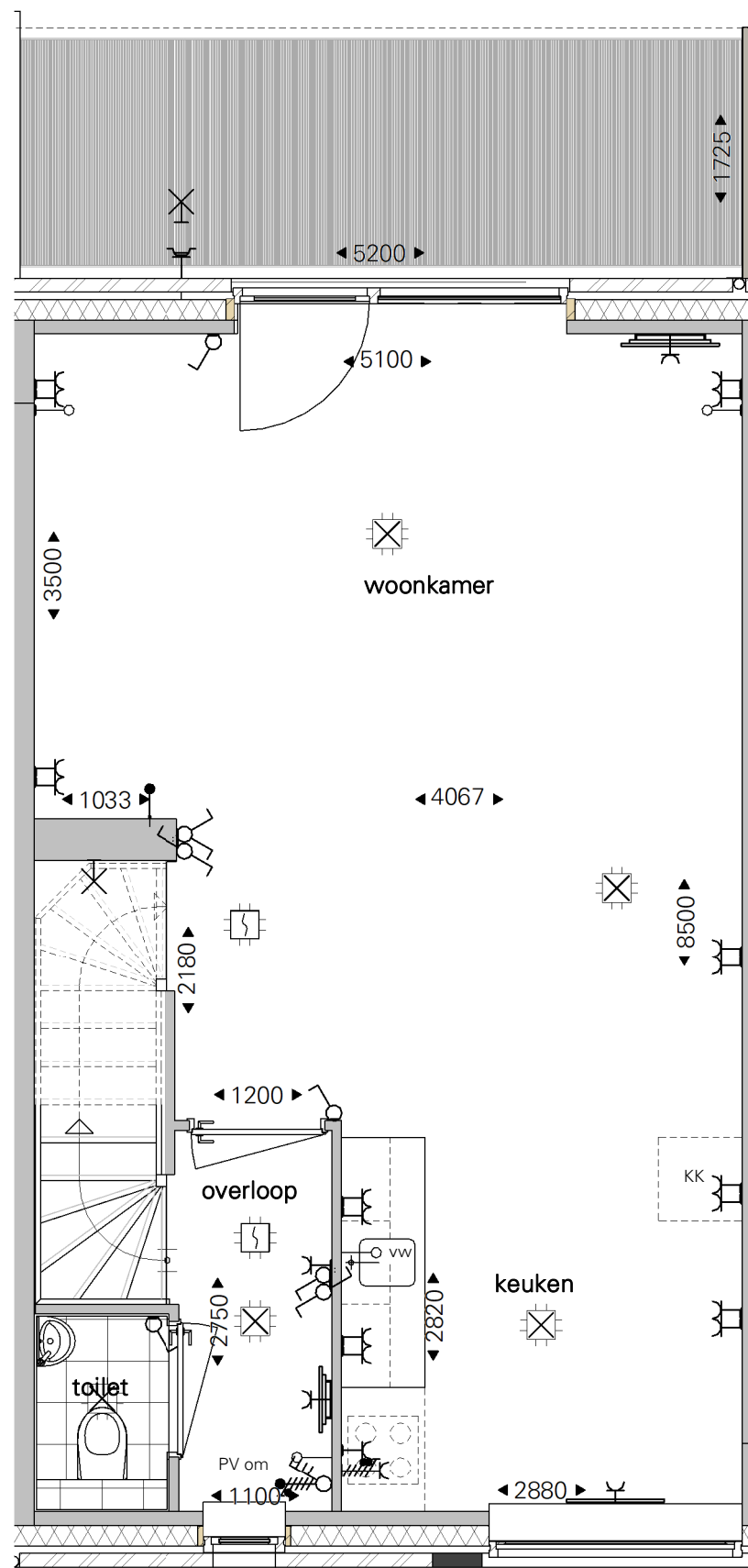
TWEEDE VERDIEPING



BERGING



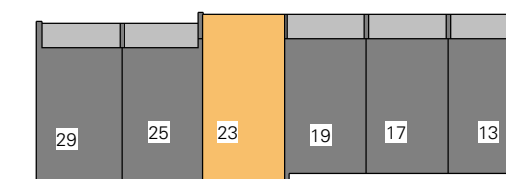
BEGANE GROND



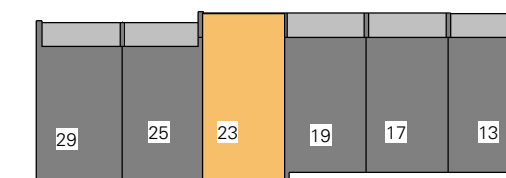
EERSTE VERDIEPING

29	25	23	19	17	13			
29	25	23	19	17	13			
29	27	25	23	21	19	17	15	13

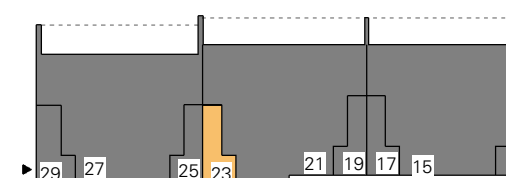
GEVEL



TWEDE VERDIEPING



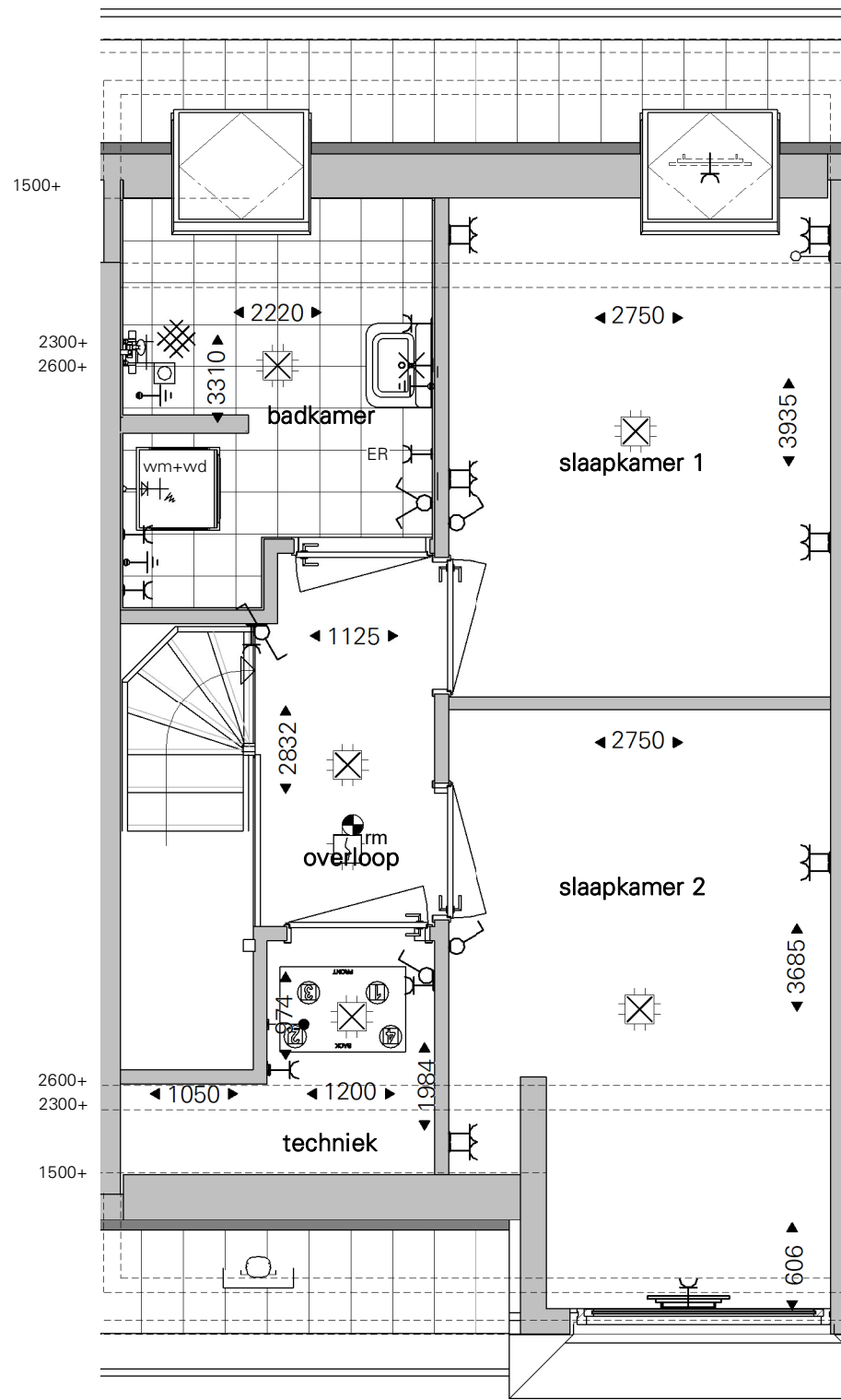
EERSTE VERDIEPING



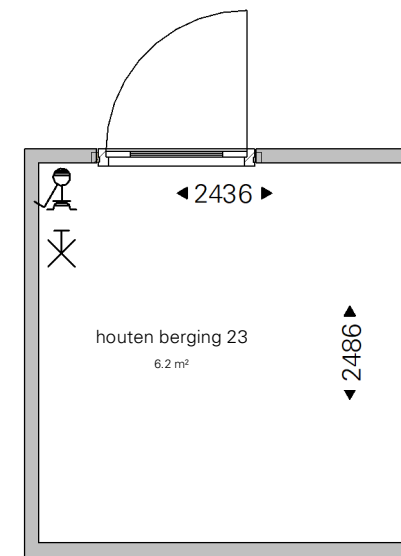
BEGANE GROND

Anjerstraat 23 - situatie/ plattegronden

Aan deze tekeningen kunnen geen rechten worden ontleend



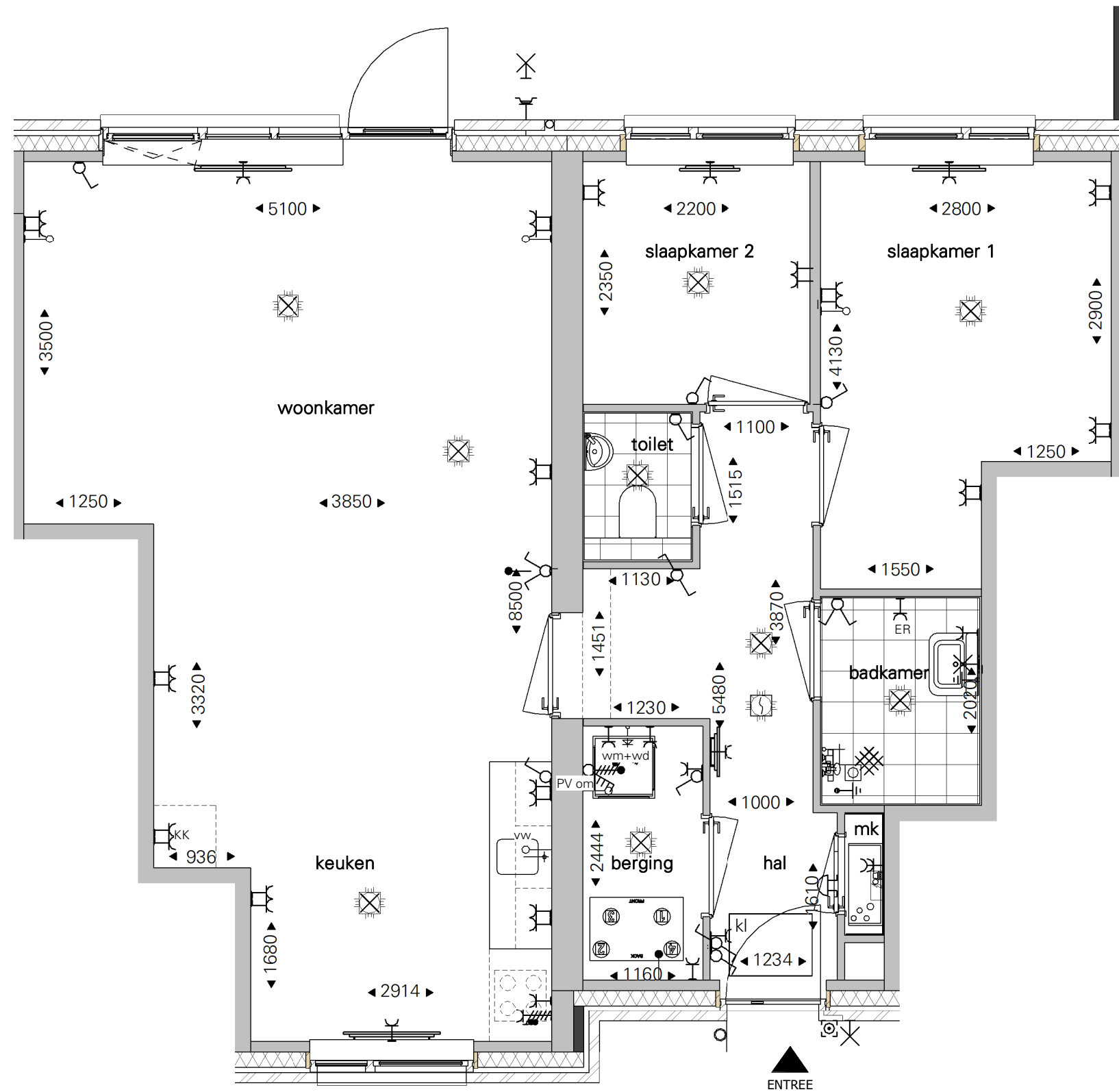
TWEEDE VERDIEPING



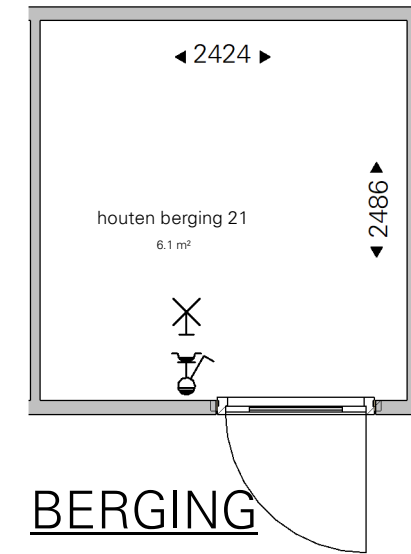
BERGING

Anjerstraat 23 plattegronden

Aan deze tekeningen kunnen geen rechten worden ontleend



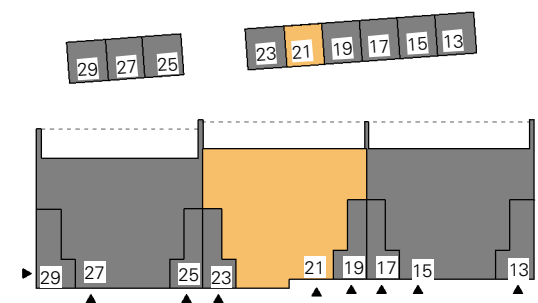
BEGANE GROND



BERGING

29	25	23	19	17	13			
29	25	23	19	17	13			
29	27	25	23	21	19	17	15	13

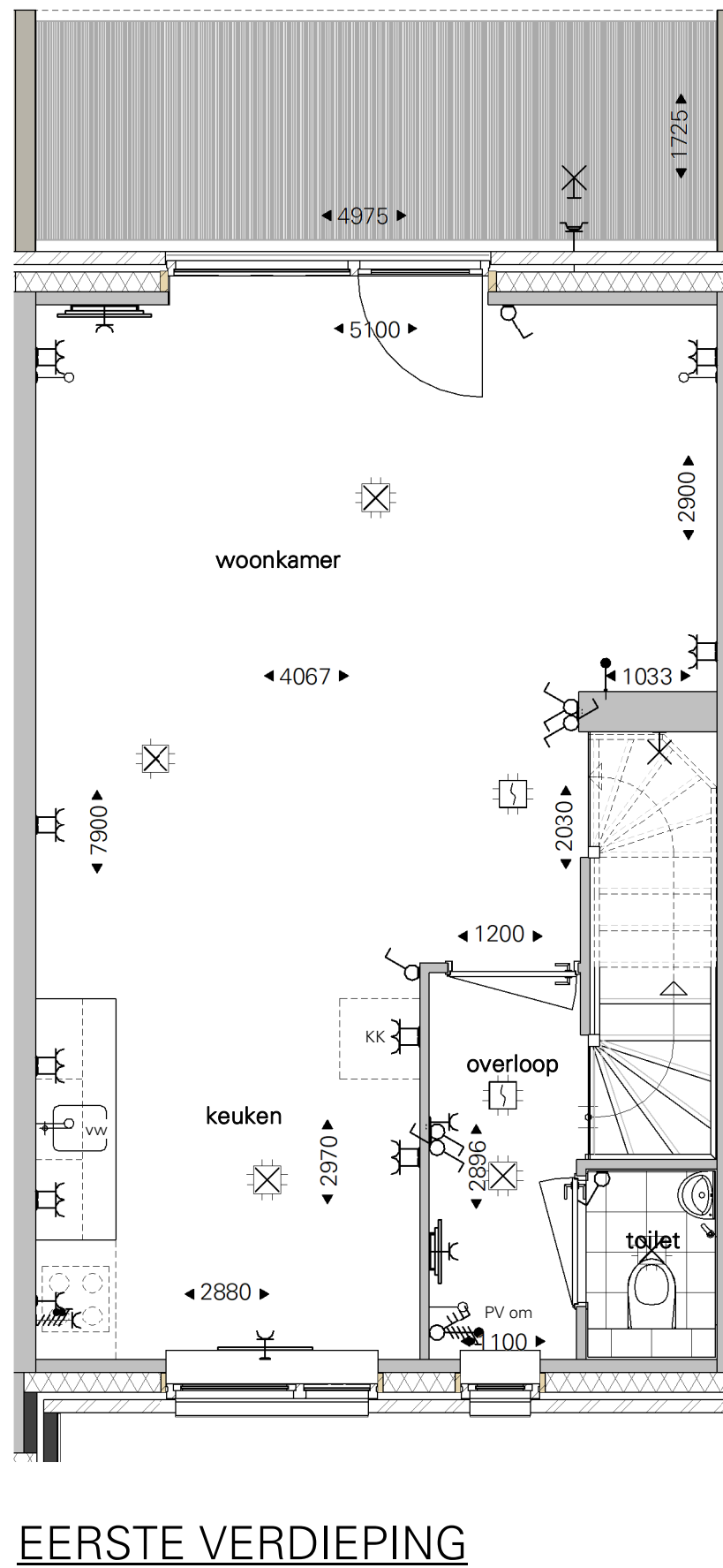
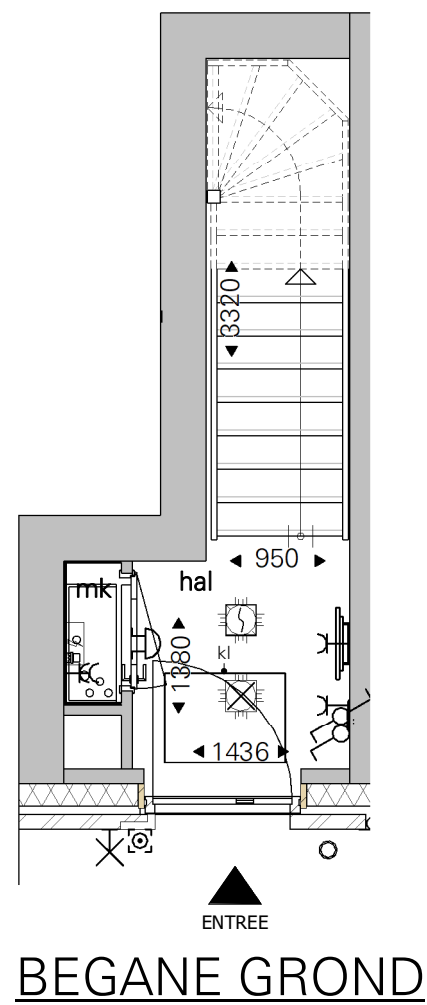
GEVEL



BEGANE GROND

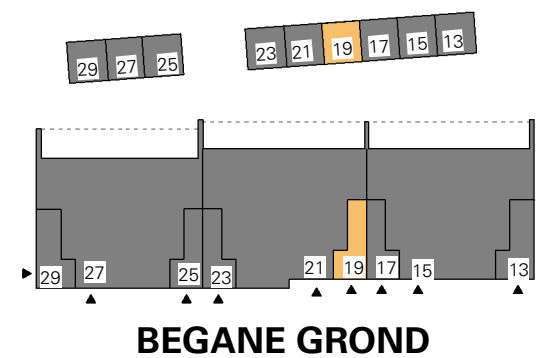
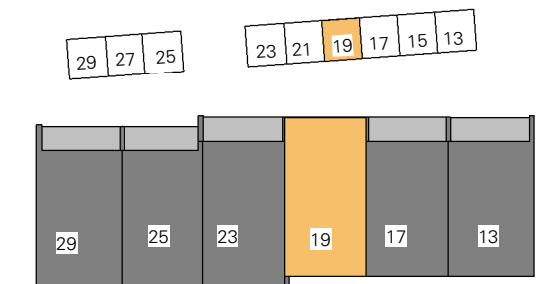
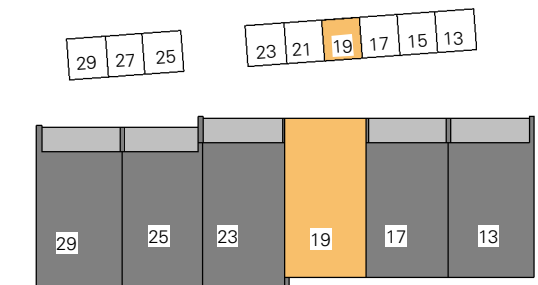
Anjerstraat 21- situatie/ plattegronden

Aan deze tekeningen kunnen geen rechten worden ontleend



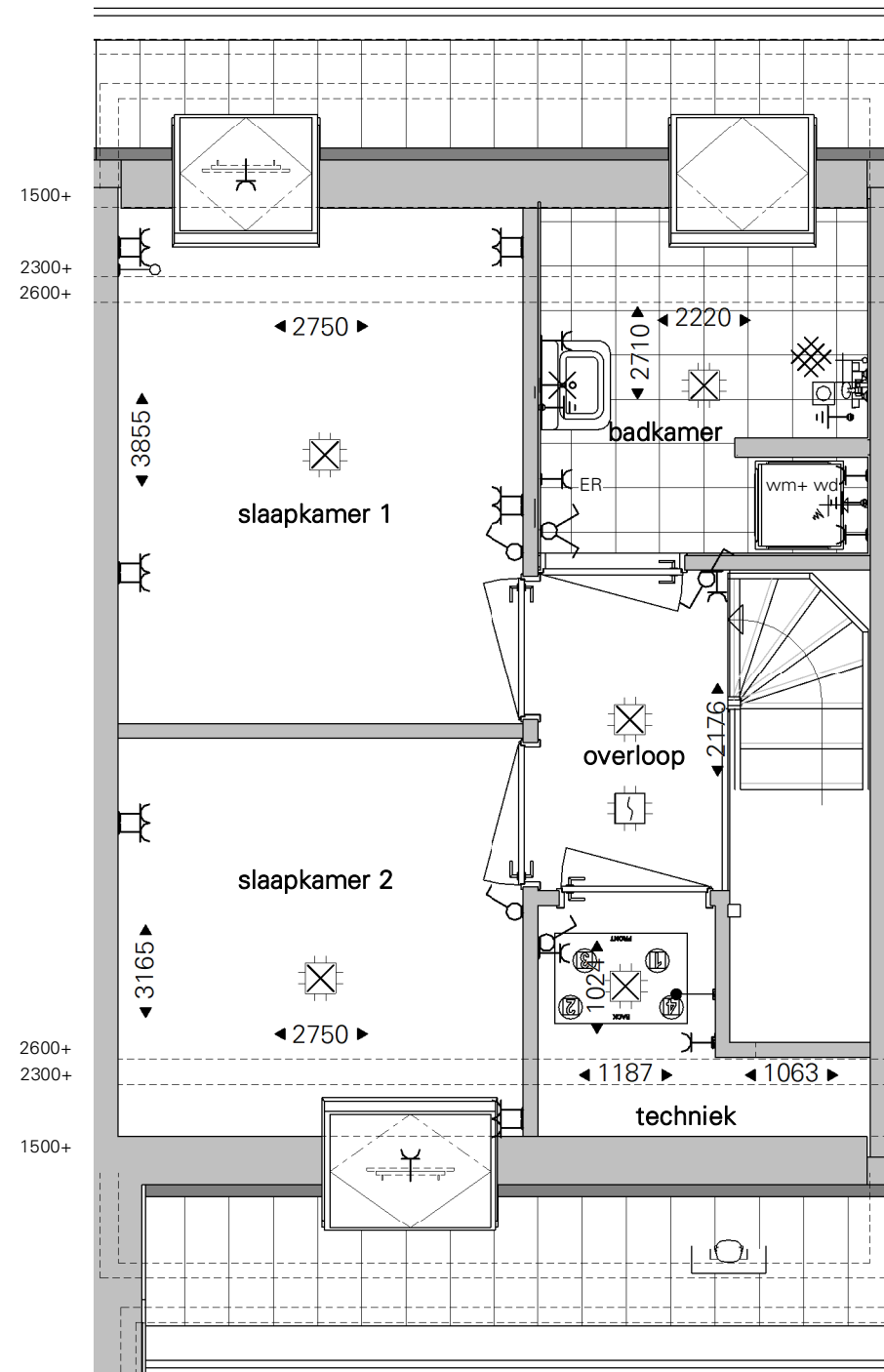
29	25	23	19	17	13			
29	25	23	19	17	13			
29	27	25	23	21	19	17	15	13

GEVEL

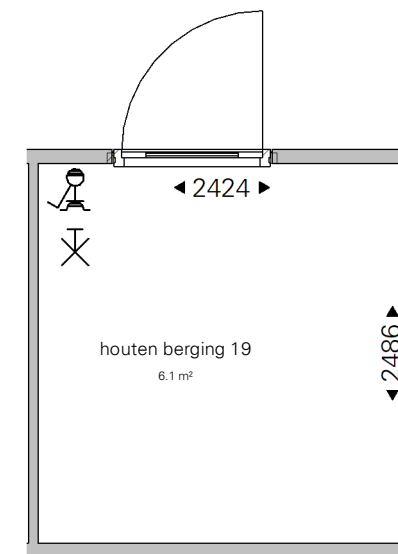


Anjerstraat 19- situatie/ plattegronden

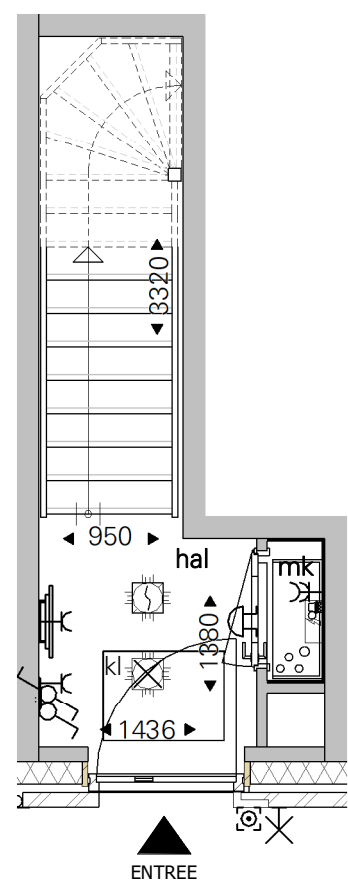
Aan deze tekeningen kunnen geen rechten worden ontleend



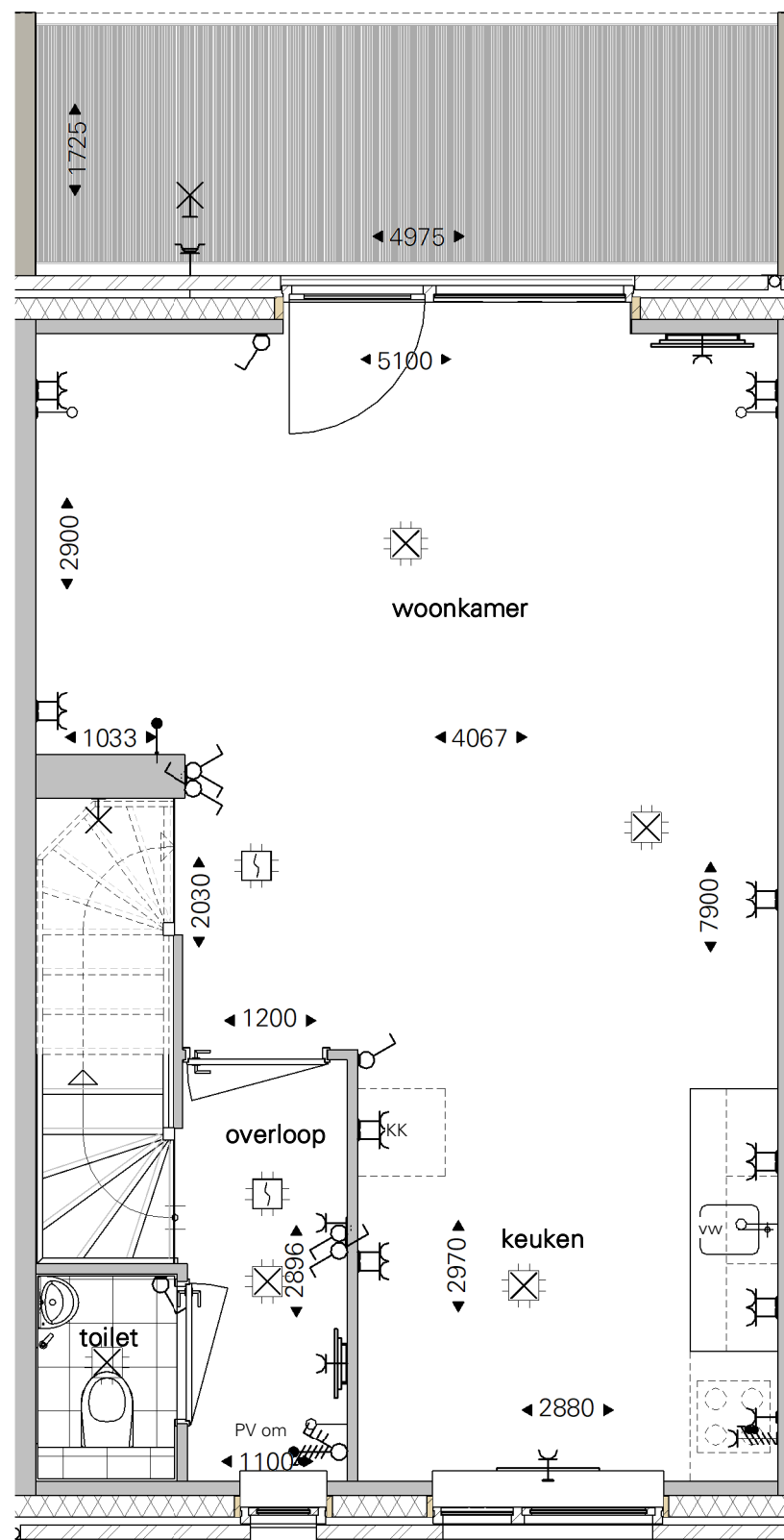
TWEEDE VERDIEPING



BERGING



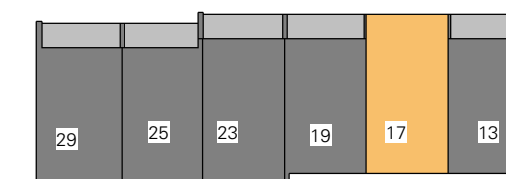
BEGANE GROND



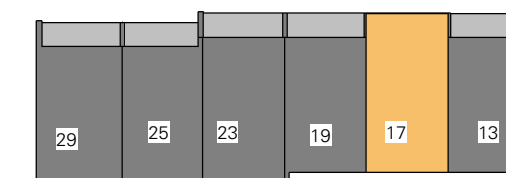
EERSTE VERDIEPING

29	25	23	19	17	13			
29	25	23	19	17	13			
29	27	25	23	21	19	17	15	13

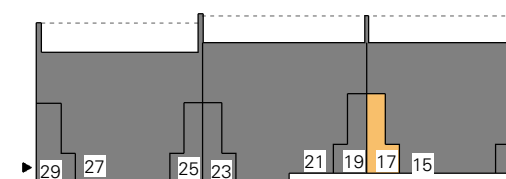
GEVEL



TWEDE VERDIEPING



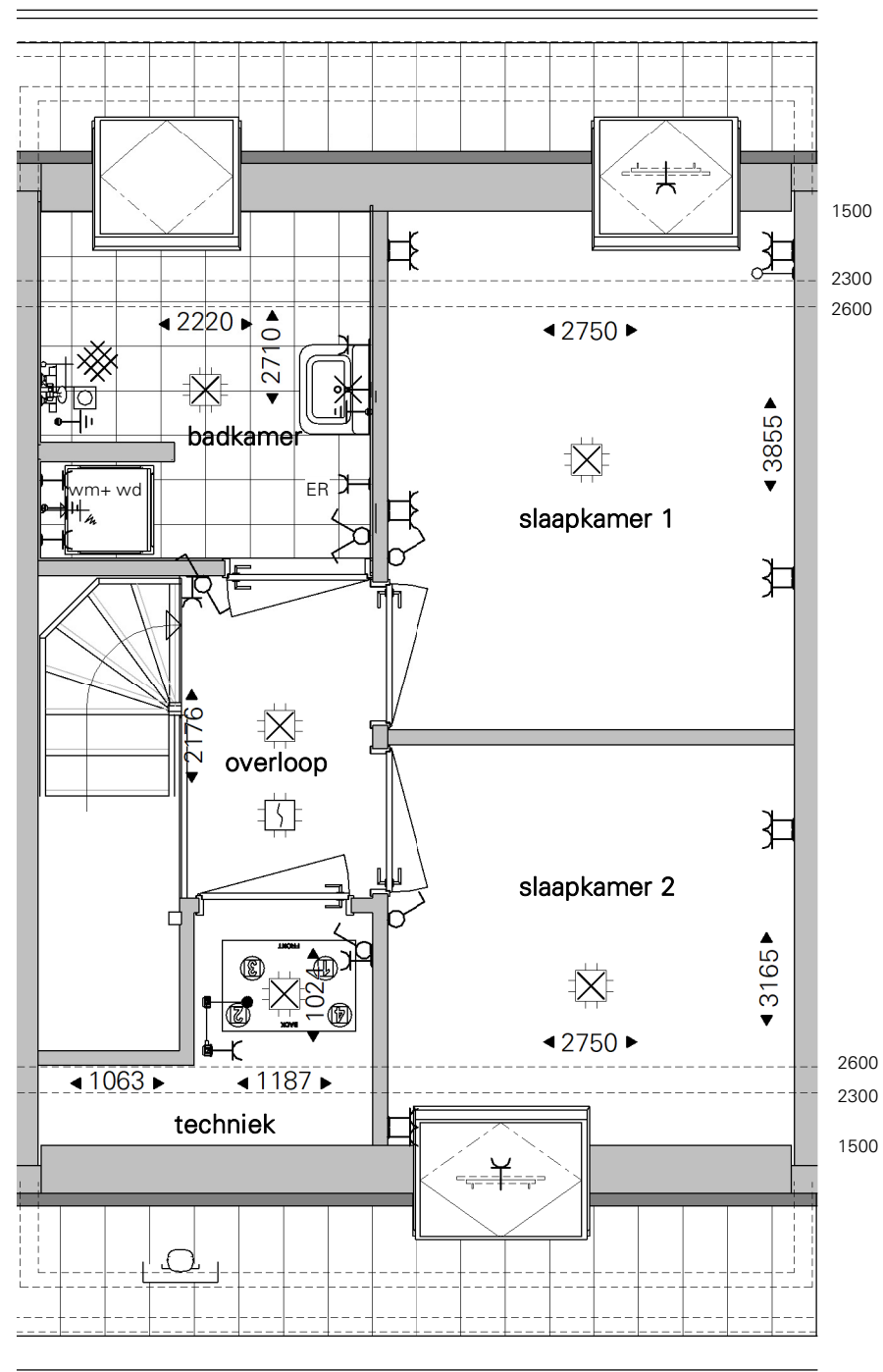
EERSTE VERDIEPING



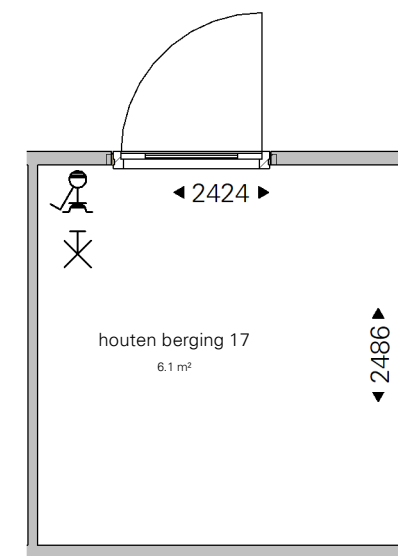
BEGANE GROND

Anjerstraat 17 - situatie/ plattegronden

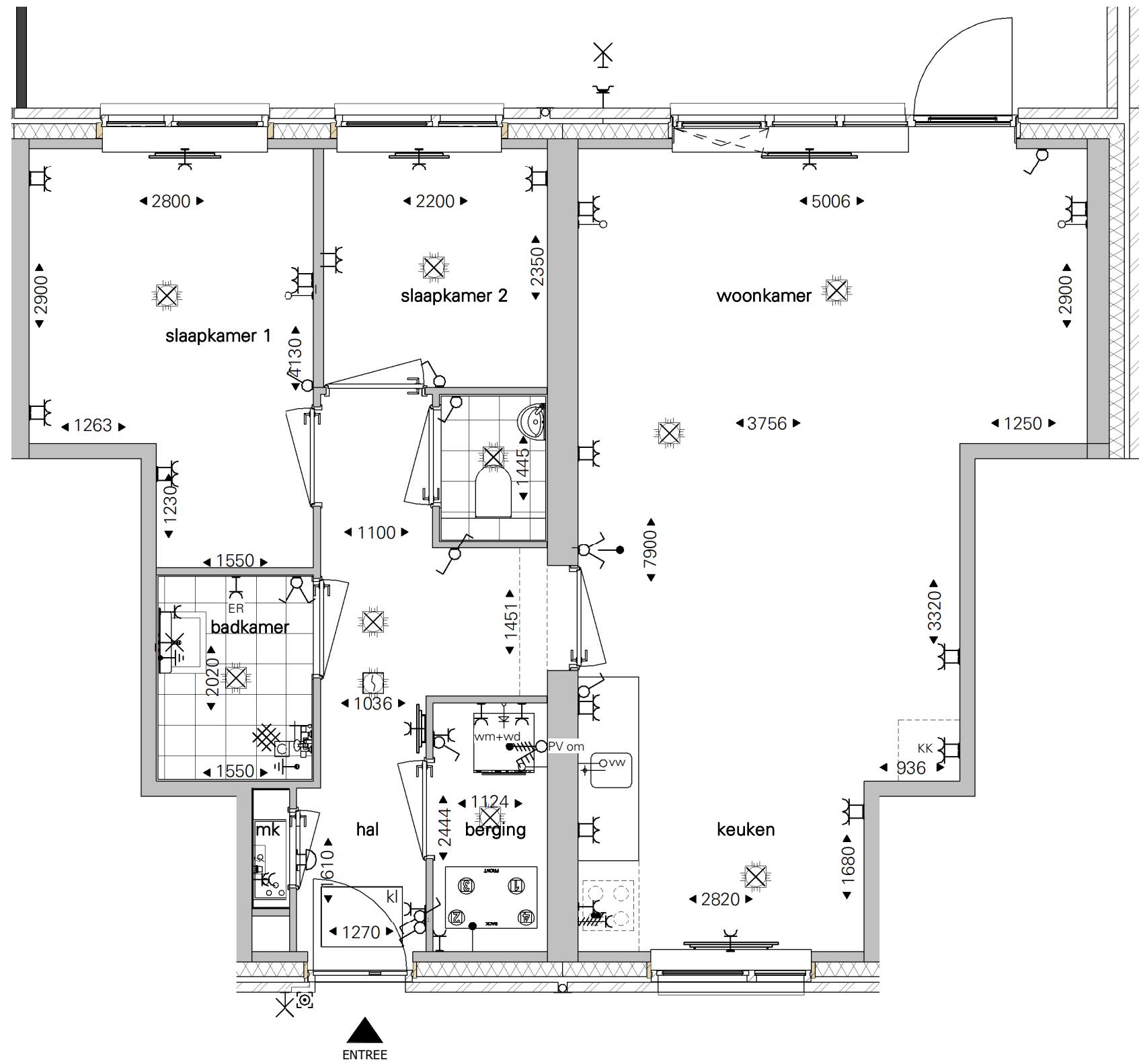
Aan deze tekeningen kunnen geen rechten worden ontleend



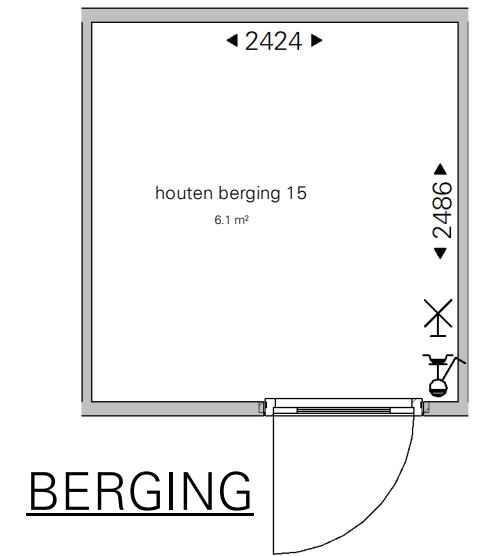
tweede verdieping



BERGING



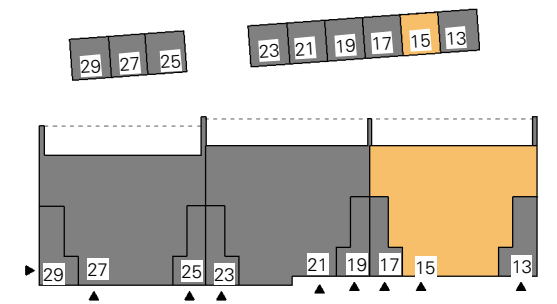
BEGANE GROND



BERGING

29	25	23	19	17	13			
29	25	23	19	17	13			
29	27	25	23	21	19	17	15	13

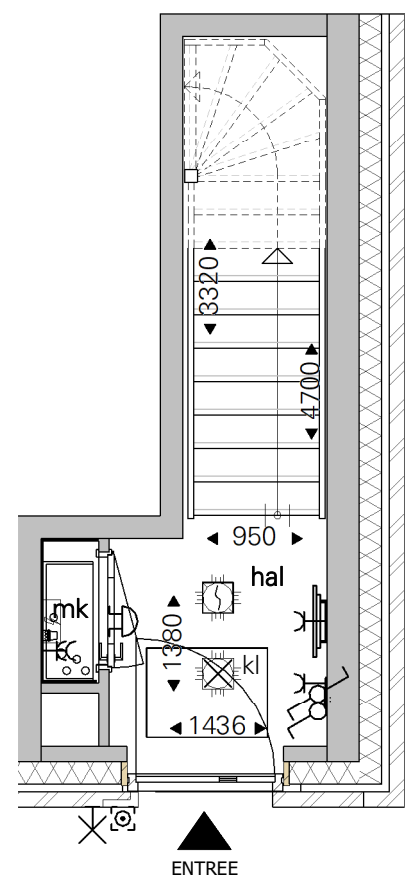
GEVEL



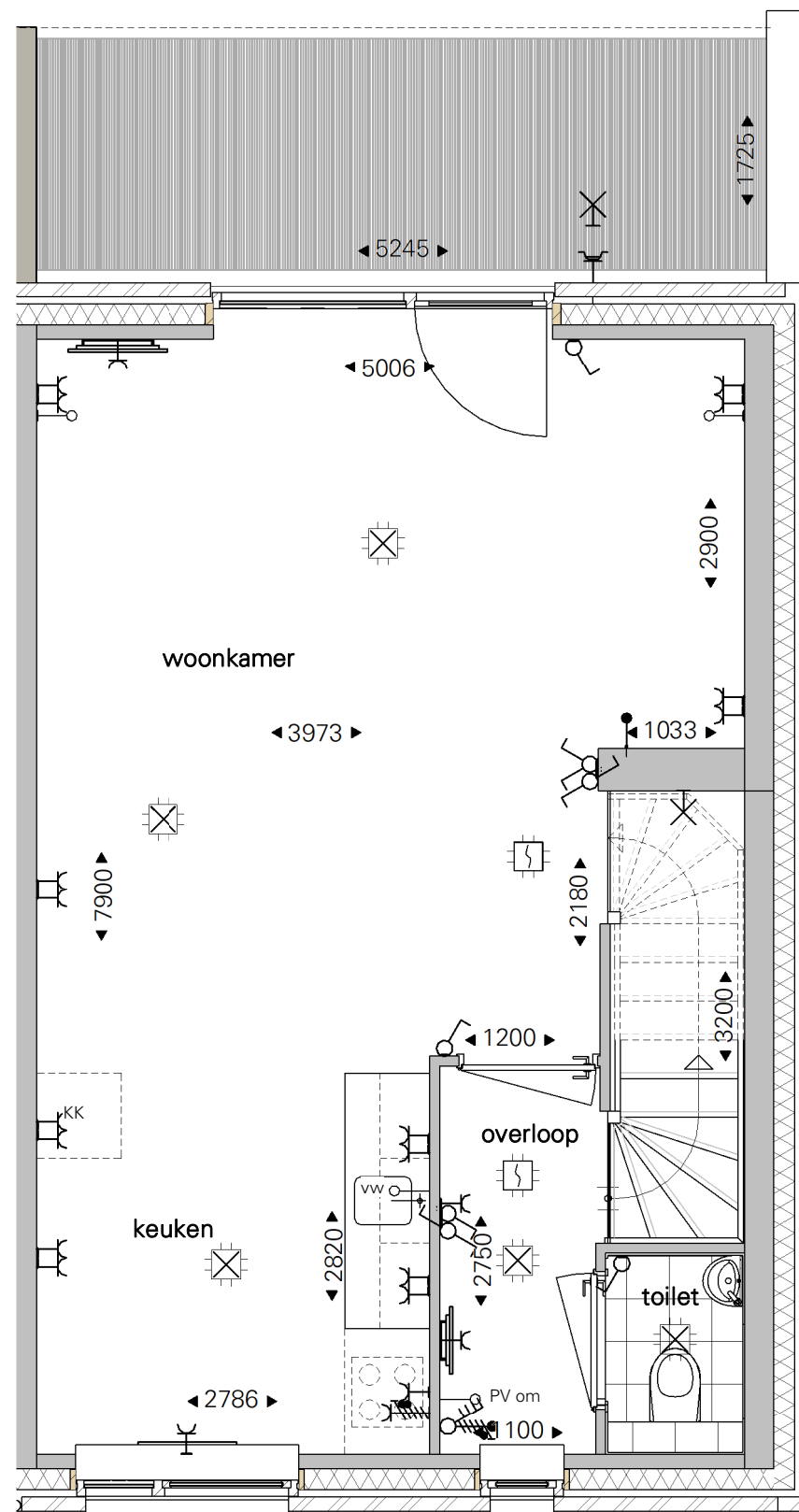
BEGANE GROND

Anjerstraat 15- situatie/ plattegronden

Aan deze tekeningen kunnen geen rechten worden ontleend



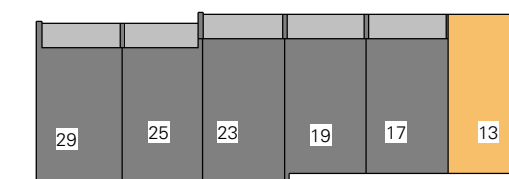
BEGANE GROND



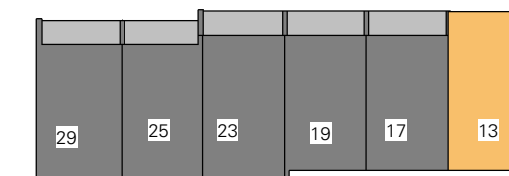
EERSTE VERDIEPING

29	25	23	19	17	13			
29	25	23	19	17	13			
29	27	25	23	21	19	17	15	13

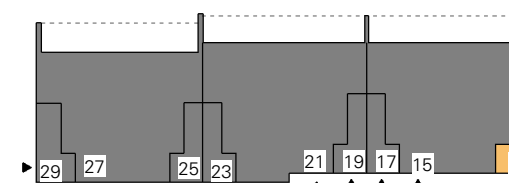
GEVEL



TWEDE VERDIEPING



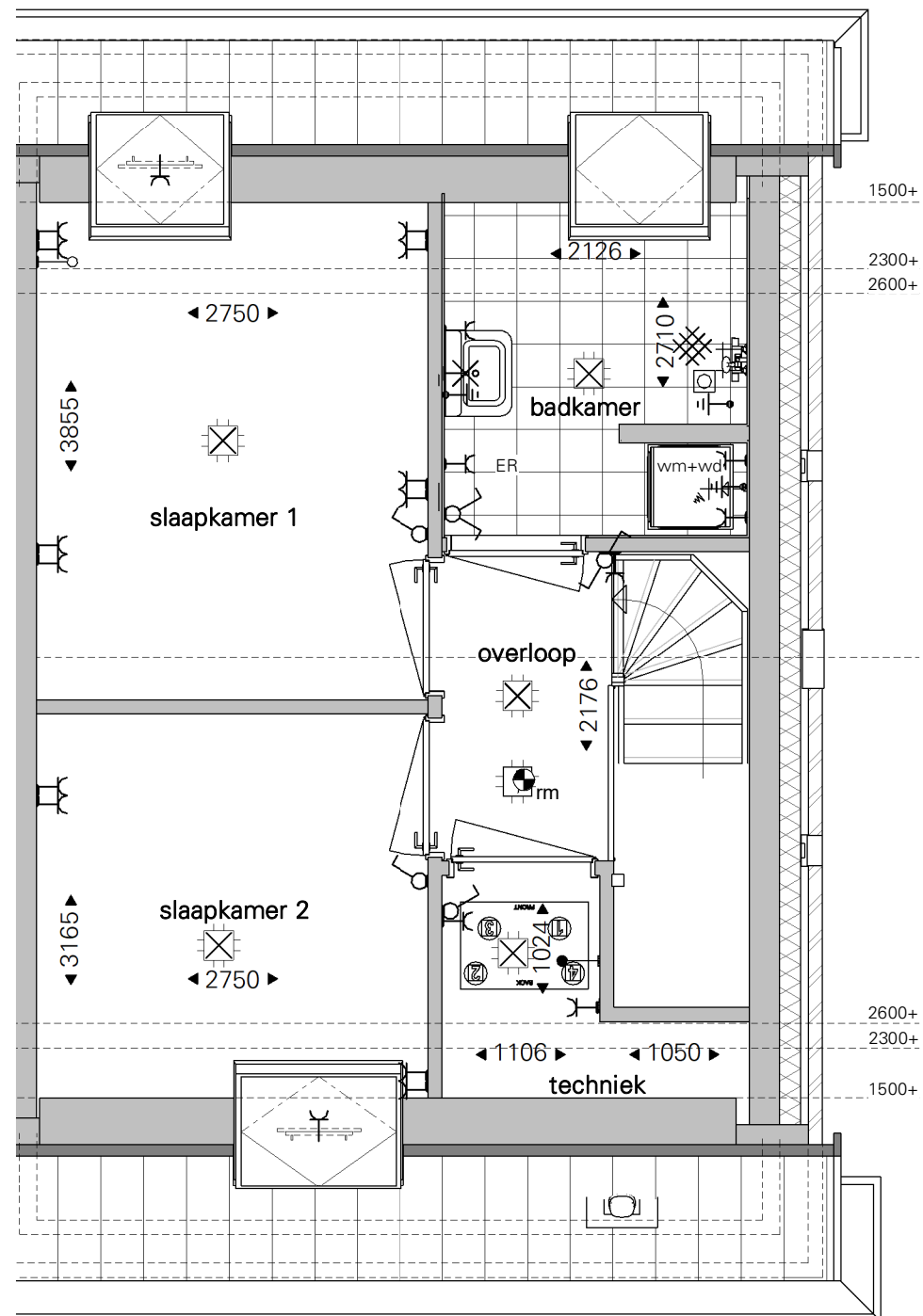
EERSTE VERDIEPING



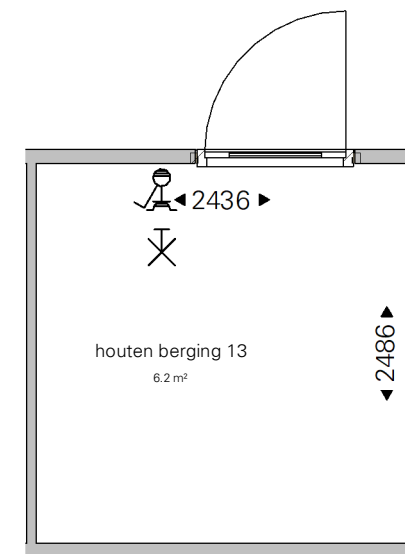
BEGANE GROND

Anjerstraat 13 - situatie/ plattegronden

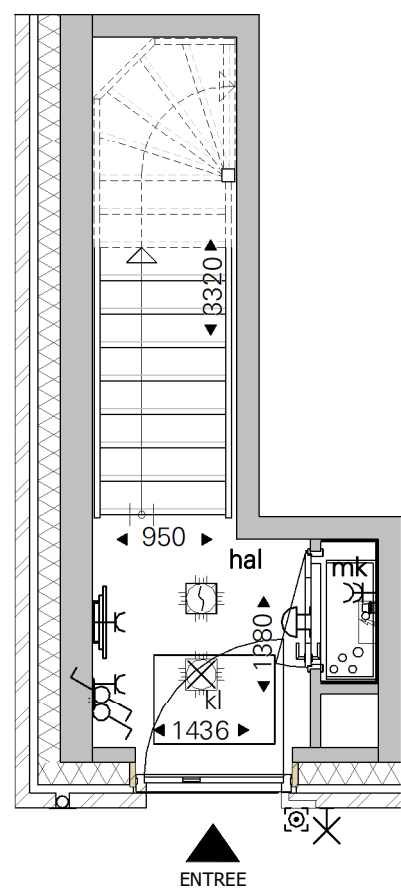
Aan deze tekeningen kunnen geen rechten worden ontleend



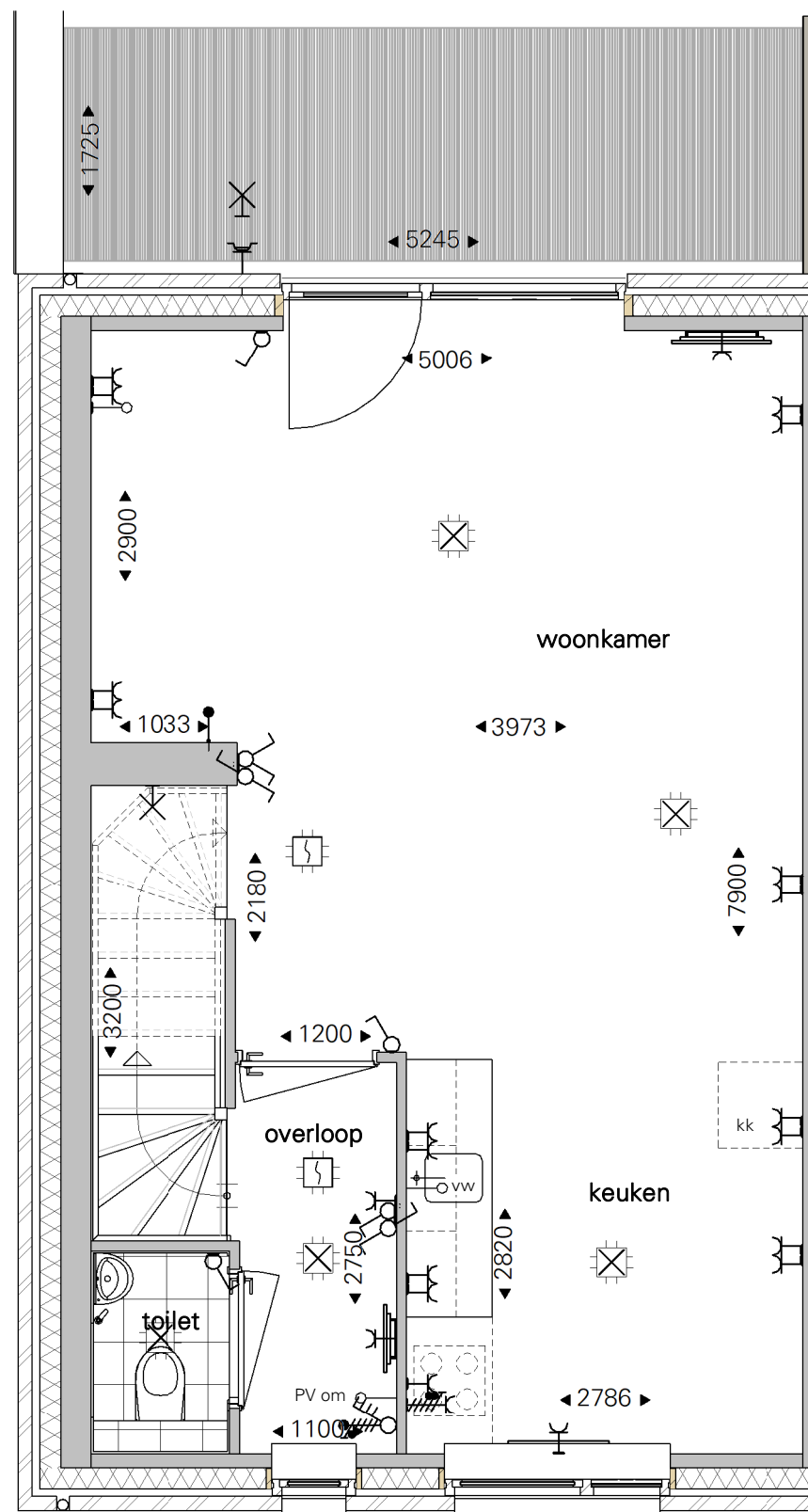
TWEEDE VERDIEPING



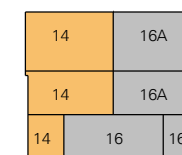
BERGING



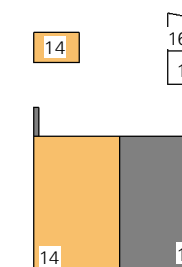
BEGANE GROND



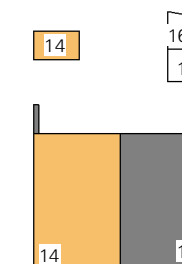
EERSTE VERDIEPING



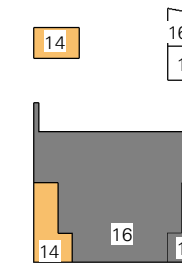
GEVEL



TWEDE VERDIEPING



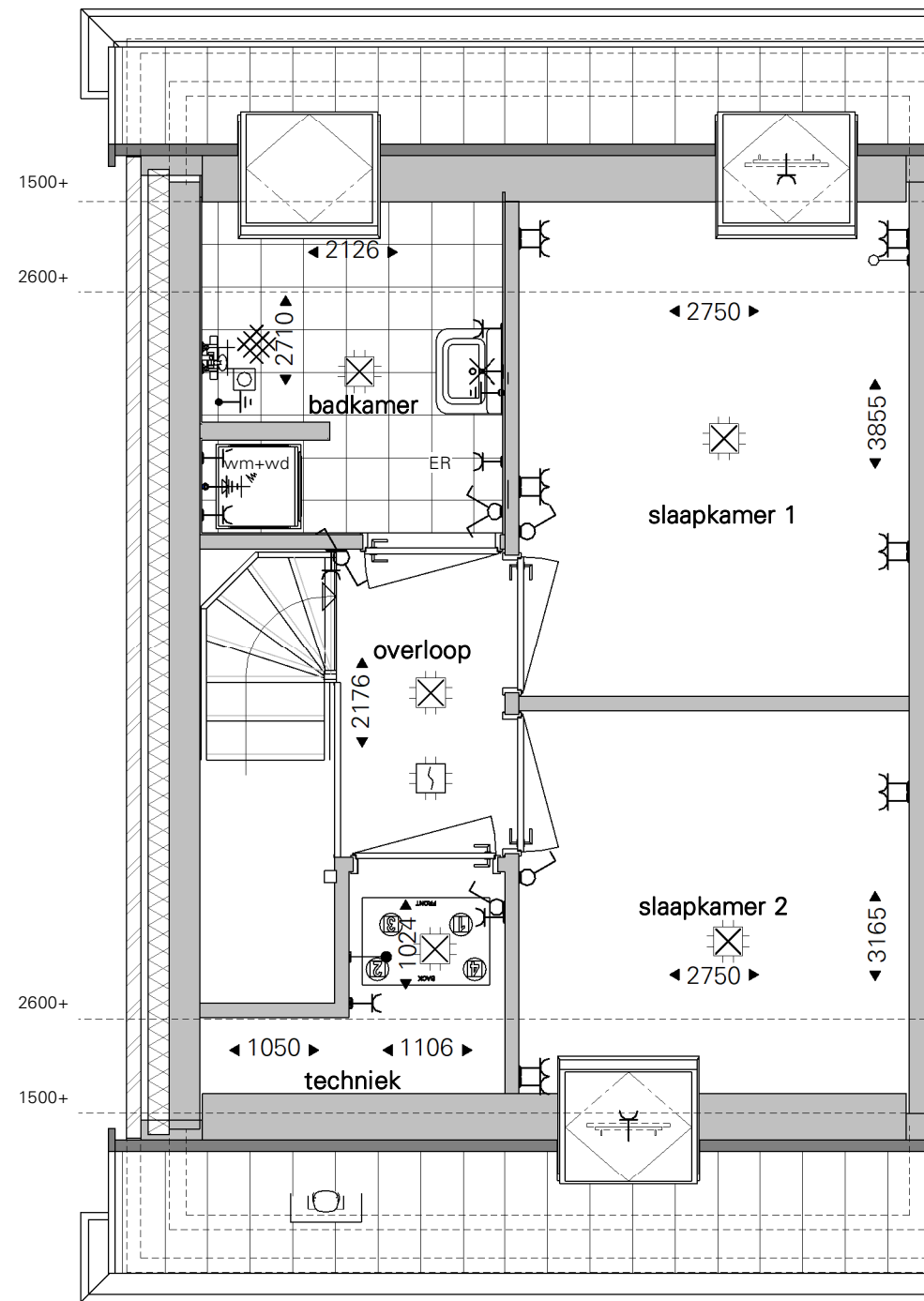
EERSTE VERDIEPING



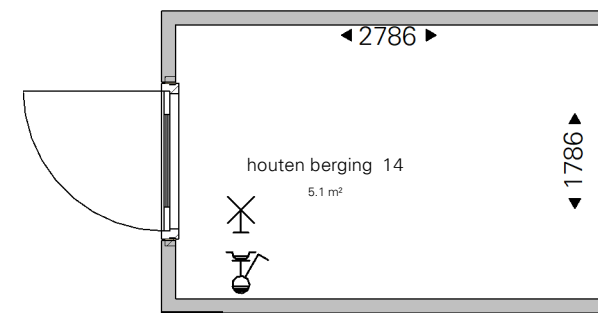
BEGANE GROND

Anjerstraat 14 - situatie/ plattegronden

Aan deze tekeningen kunnen geen rechten worden ontleend



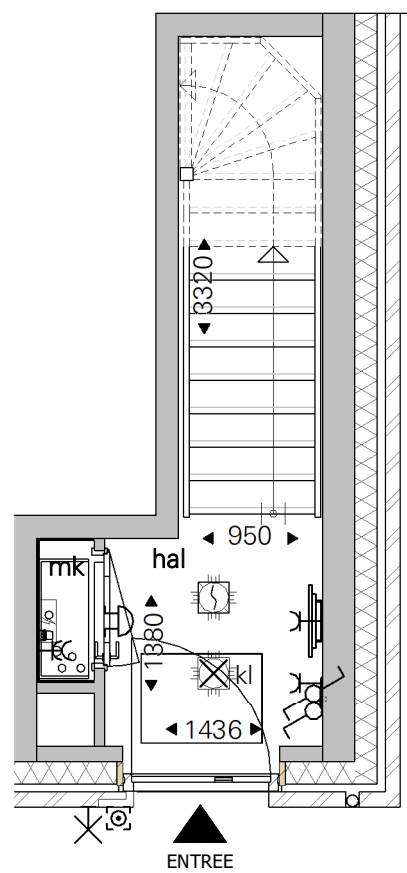
tweede verdieping



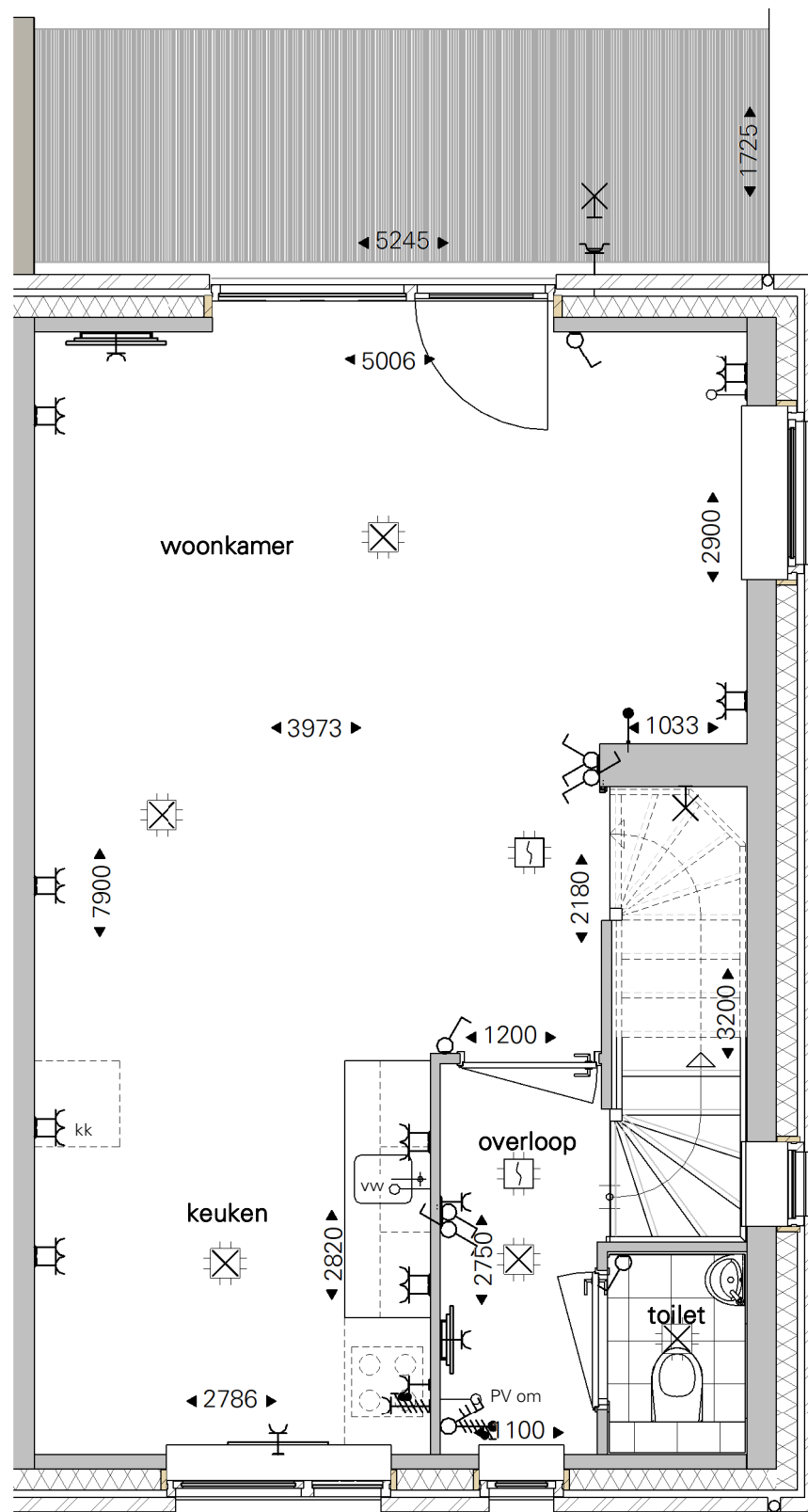
BERGING

Anjerstraat 14- plattegronden

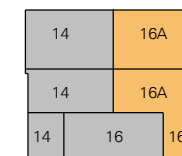
Aan deze tekeningen kunnen geen rechten worden ontleend



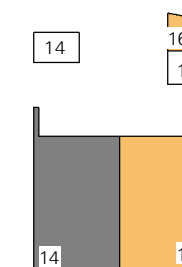
BEGANE GROND



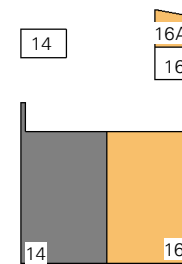
EERSTE VERDIEPING



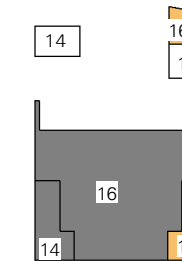
GEVEL



TWEDE VERDIEPING



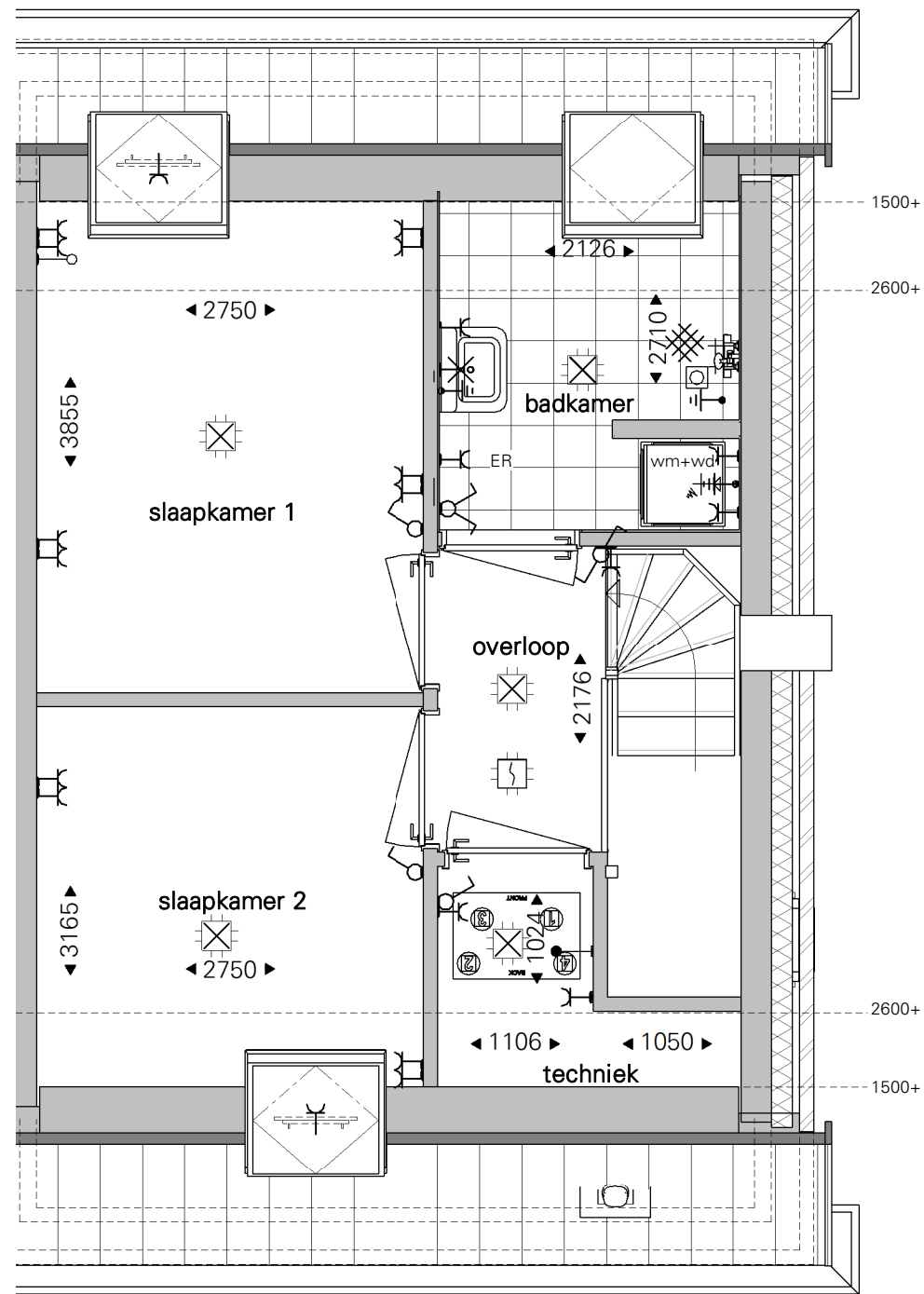
EERSTE VERDIEPING



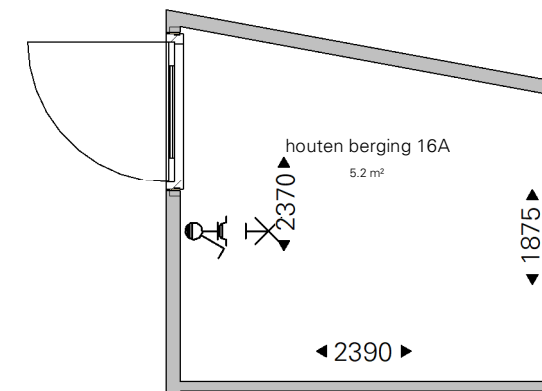
BEGANE GROND

Anjerstraat 16A - situatie/ plattegronden

Aan deze tekeningen kunnen geen rechten worden ontleend



TWEEDE VERDIEPING



BERGING

Anjerstraat 16A - plattegronden

Aan deze tekeningen kunnen geen rechten worden ontleend